

HUMUS by PET
PAIDE RALLY
23-24 AUGUST 2024



**ROAD
BOOK**

Võistluskeskus / HQ
 Telefoni number / Phone number
 E-Mail

Pärnu 18, Paide,
 +372 55609882
 info@paiderally.ee

Võistluste juht / Clerk of the Course	Gabriel Mürsepp	+372 5032757
Võistluste juhi abi	Timo Koobakene	+ 372 56600089
Rajameister / Route Manager	Margus Laanep	+ 372 524 3045
Võistluste sekretär / Secretary of the Event	Karin Julge	+372 55609882
Tehnilise kontrolli ülem / Chief Scrutineer	Raul Koov	+372 5137561
Meditiiniteenistuse juht / Chief Medical Officer	Külvar Mand	+ 372 5116442
Võistluse turvajuht / Chief Safety Officer	Indrek Lepp	+372 5041544
GPS jälgimissüsteemi juht / Chief of GPS System	Tomas Meskauskas	+370 60011175
Vahenduskohtunikud / Competitors Relations Officer	Inger Tuur	+372 50 31 307
	Märis Millers	+371 22 020962
Pressiesindaja / Media Officer	Rauno Paltser	+372 5186248
Tulemused / Results	Andris Rigerts	+371 29283639
Peaajamõõtja / Chief Timekeeper	Aivar Tammemäe	+372 5025461

Tuletõrje- ja päästeteenistus / Fire department and Emergency Service 112

Politsei / Police 112

Kiirabi / Medical Aid 112



AKP
TIME CONTROL



SÕIDUSUUND
DIRECTION



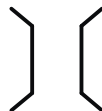
LK START
SS START



TAKISTUSED
OBSTACLES



OHUTUSSIDE
RADIO POINT



SILD
BRIDGE



ESMAABI
FIRST AID



MÄRGID MIDA JÄLGI
SIGNS TO BE FOLLOWED



LK STOP
SS STOP



ASULA ALGUS
TOWN ENTRANCE



KIIRUSPIIRANG
SPEED LIMIT



ASULA LÕPP
TOWN EXIT

TUTVUMISE JUHISED

1. Kiiruskatsetega saab tutvuda 2 korda, mis fikseeritakse GPS süsteemi poolt.
2. Kiirusepiirang katsetega tutvumisel on 80 km/h, kui seda ei ole vähendatud võistlusjuhendi, legendiraamatu või liikluseeskirjadega.
3. Lisakatsetega tutvumisel on keelatud sõita vastu võistlussuunda.
4. Järgida Eesti Vabariigis kehtivaid liikluseeskirju:
 - 1) Lubatud suurim sõidukiirus Eesti teedel on 90 km/h,
 - 2) Sõidu ajal peavad auto sõidutuled põlema.
 - 3) Turvavööde kasutamine on kohustuslik.
 - 4) Alkoholi sisaldus veres on keelatud.

RECONNAISSANCE INSTRUCTIONS

1. Reconnaissance on all Special stages is limited by 2 runs which will be registered by GPS system.
2. Speed limit during reconnaissance is 80 kph unless it is reduced by Supplementary Regulations, Road Book or traffic signs.
3. During reconnaissance it is forbidden to drive in the opposite direction of the rally on the Special Stages.
4. It is mandatory to follow Estonian traffic laws:
 - 1) Maximum allowed speed limit is 90 kph, 50 kph in towns.
 - 2) Headlights must be switched on when driving.
 - 3) The use of seat belts is compulsory.
 - 4) Driving under influence is strictly forbidden.

1. Kui avarii tagajärjel vajatakse arstiabi, tuleb otsekohe kõigile järelsõitvatele autodele näidata SOS tahvlit.
2. Meeskonnaliikmed, kes märkavad SOS tahvlit või avariasse sattunud autot ka ilma SOS tahvlit nägematta, peavad tingimusteta peatuma ning vajadusel abi osutama. Peatuda tuleb nii, et jääks vaba tee päästeabi autodele. Ainult teisena peatunud auto peab jätkama liikumist, et teavitada juhtunust rajaäärset lähimat raadioside punkti.
3. Avarii korral, kui ei saadud meditsiinilist abi vajavaid vigastusi, peab meeskond näitama OK tahvlit järgnevatele autodele.
4. Kui sõitjad eemalduvad katkestanud autost, peavad nad OK tahvli paigaldama järgnevatele sõitjatele hästi nähtavasse kohta auto juurde.
5. Igal juhul, sõltumatta sellest, kas seiskunud auto jäi raja sõiduosa peale või mitte, tuleb kõigil sõitjatel rajal seiskunud auto tähistada ohukolmnurgaga, paigaldades ohukolmnurga vähemalt 50 m tahapoole tee serva, hoiatamaks järgnevaid sõitjaid. See reegel kehtib ka nendele autodele, millised on peatunud eespool oleva avarii tõttu.
6. Igat meeskonda, kes hoolimatta võimalusest ei järgi antud reegleid, karistatakse.

AVARII KOHTA EDASTATAV INFO:

- 1. AVARIISSE SATTUNUD AUTO VÕISTLUSNUMBER**
- 2. VIGASTADA SAANUTE ARV JA SEISUKORD**
- 3. PÄÄSTEAUTO VAJADUS**
- 4. AVARIIKOHA VÕIMALIKULT TÄPNE ASUKOHT**

1. In case of an accident, where urgent medical attention is required, the red SOS sign should be immediately displayed to the following cars.
2. Crew members, who notice SOS sign or a car that has suffered an accident, but no SOS sign is displayed, have to stop on stage immediately and check the other crew members. All the following cars also must stop on the place of an accident and offer help if necessary. While stopping, enough space must be left for Emergency Service access. The crew which stopped secondly on the site of an accident has to continue moving in order to pass the information in the next SOS Radio point.
3. If there is no need for medical attention in case of an accident, the crew has to show an OK sign to the following cars.
4. When the crew is leaving the retired car, an OK sign must be placed so that the following cars would be able to see it.
5. In any case of stopping on stage, regardless if the car is on the driving line or not, all crews have to place a danger triangle at least 50 m before the retired car on the side of the road in order to warn the following crews. This also applies to the crews who have stopped, because of an accident in front.
6. All crews who do not follow these rules without a good reason will be penalized.

INFORMATION TO REPORT ABOUT AN ACCIDENT:

- 1. COMPETITION NUMBER OF THE CREW INVOLVED**
- 2. NUMBER OF INJURED PERSONS**
- 3. NECESSITY OF A RESCUE CAR**
- 4. LOCATION OF THE ACCIDENT**

SS 1/3
START: 59.1084 N
25.8136 E

FINISH: 59.0701 N
25.9267 E

SS 2/4
START: 58.8902 N
25.5730 E

FINISH: 58.8822 N
25.5720 E

SS 5/8
START: 58.7212 N
25.3570 E

FINISH: 58.7103 N
25.3107 E

SS 6/9
START: 58.7105 N
25.0890 E

FINISH: 58.8136 N
25.1390 E

SS 7/10
START: 58.9398 N
25.2821 E

FINISH: 59.0504 N
25.3889 E

VÖISTLUSKESKUS/HQ
58.88640 N
25.56453 E

Paide Ralli 2024 Ajatabel / Itinerary

LEG 1

Reede / 23 august 2024

TC	Location	SS dist.	Liaison dist.	Total dist.	Target time	1st car due
0	Paide Muusika- ja Teatrimaja					16:00
0A	Paide City Podium		0,80	0,80	00:06	16:06
RZ 1	Refuel Pärnu mnt 135		(2,67)	(2,67)		
	Distance to next refuel	(14,91)	(88,83)	(103,74)		
1	Rava		43,27	43,27	00:46	16:52
SS 1	Rava I / Konesko	12,85				16:55
2	Paide		42,28	55,13	01:04	17:59
SS 2	Paide linnakatse I / Coop Järva	2,06				18:02
2A	Service IN		1,52	3,58	00:10	18:12
Service A - Paide Muusika- ja Teatrimaja					00:30	
2B	Service OUT / Regroup IN					18:42
2C	Regroup OUT		0,08	0,08	00:15	18:57
RZ 2	Refuel Pärnu mnt 135		(1,68)	(1,68)		
	Distance to next refuel	(14,91)	(89,72)	(104,63)		
3	Rava		42,28	42,28	00:46	19:43
SS 3	Rava II / Roosna-Alliku Pakiauto	12,85				19:46
4	Paide		42,28	55,13	01:04	20:50
SS 4	Paide linnakatse II / Topauto	2,06				20:53
4A	Service IN		1,52	3,58	00:10	21:03
Service B - Paide Muusika- ja Teatrimaja					00:20	
4B	Service OUT					21:23
4C	Parc Fermé IN (early check-in allowed)		1,17	1,17	00:10	21:33
v. 23.08.2024			Sunrise	05:55	Sunset	20:44

Section 1

Section 2

Paide Ralli 2024 Ajatabel / Itinerary

LEG 2

Laupäev / 24 august 2024

Section 3

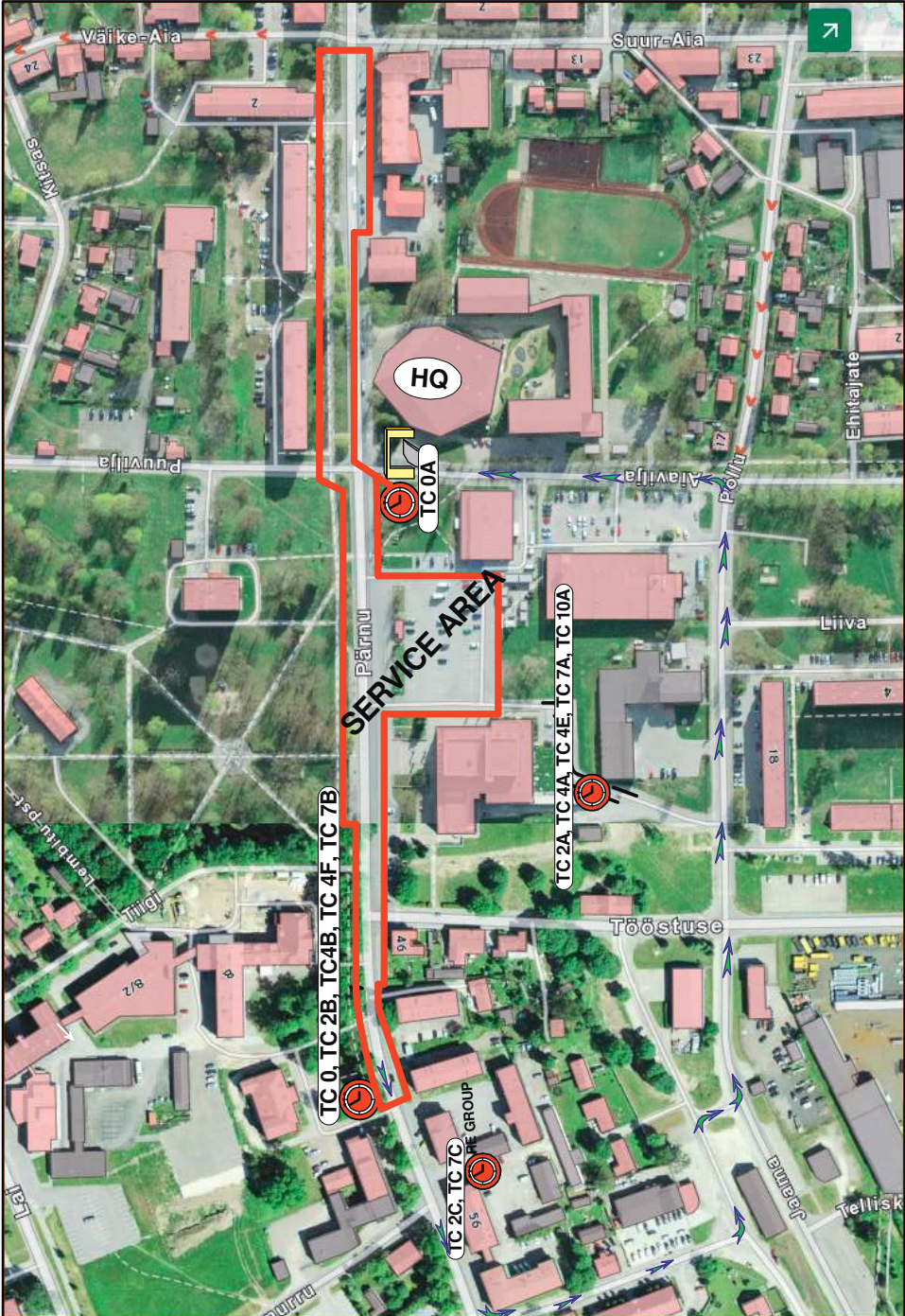
Section 4

TC	Location	SS dist.	Liaison dist.	Total dist.	Target time	1st car due
4D	Parc Fermé OUT					08:00
4E	Service IN		0,85	0,85	00:05	08:05
Service C - Paide Muusika- ja Teatrimaja					00:10	
4F	Service OUT					08:15
RZ 3	Refuel Pärnu mnt 135 Distance to next refuel		(1,62) (28,22)	(1,62) (100,93)		
5	Põikva		25,97	25,97	00:43	08:58
SS5	Põikva I / Scandagra	11,79				09:01
6	Võidula		21,39	33,18	00:47	09:48
SS6	Võidula I / Ehton	16,43				09:51
RZ 4	Refuel Piiumetsa Distance to next refuel		(25,35) (19,35)	(41,78) (50,86)		
7	Vahastu		6,15	6,15	01:05	10:56
SS7	Vahastu I / Väätsa Agro	19,35				10:59
7A	Service IN		42,97	62,32	01:20	12:19
Service D - Paide Muusika- ja Teatrimaja					00:40	
7B	Service OUT / Regroup IN					12:59
7C	Regroup OUT		0,08	0,08	00:20	13:19
RZ 5	Refuel Pärnu mnt 135 Distance to next refuel		(1,66) (47,57)	(1,66) (72,67)		
8	Põikva		25,93	25,93	00:43	14:02
SS8	Põikva II / Tariston	11,79				14:05
9	Võidula		21,39	33,18	00:47	14:52
SS9	Võidula II / Provan/Tankler	16,43				14:55
RZ 6	Refuel Piiumetsa Distance to next refuel		(25,35) (19,35)	(41,78) (52,76)		
10	Vahastu		6,15	6,15	01:05	16:00
SS10	Vahastu II / Combimill	19,35				16:03
10A	Paide Muusika- ja Teatrimaja Holding area IN		42,97	62,32	01:20	17:23
	Paide City Podium		0,80	0,80		17:53
11	Parc Fermé IN (early check-in allowed)		2,84	2,84	01:00	18:23
v. 24.08.2024			Sunrise	05:58	Sunset	20:41

TOTALS OF THE RALLY				
	SS	Liaison	Total	%
Totals Section 1	14,91	87,87	102,78	14,51%
Totals Section 2	14,91	87,33	102,24	14,58%
Totals Section 3	47,57	122,68	170,25	27,94%
Totals Section 4	47,57	125,51	173,08	27,48%
	124,96	423,39	548,35	22,79%




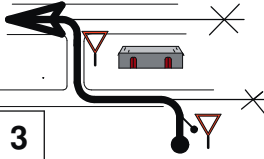

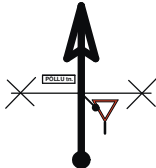

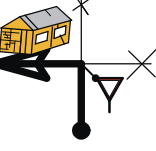










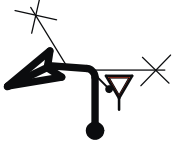



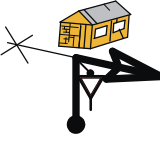

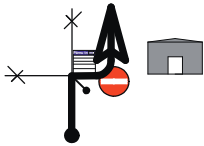


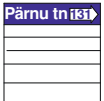

LEG 1





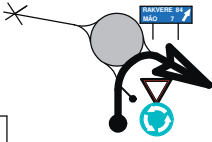

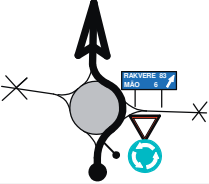

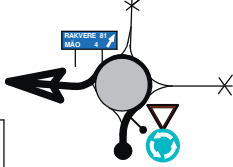





TC 0 <i>Service OUT</i>	Leg: 1 Section: 1	Average speed PAGE 11 8,00 km/h
TC 0A <i>Ceremonial Start</i> <i>Paide City Podium</i>	Distance: 0,80 km	Time: 6 min

TC 0 - TC 0A

Distance			A G	Information :	Distance to TC
Total	Partial				
0,00	0,00	1		 TC 0 Service Park OUT 58.8865 N 25.5586 E	0,80
0,13	0,13	2		Telliskivi tn/str.	0,67
0,27	0,14	3		 Jaama tn/str.	0,53
0,45	0,18	4		PÖLLU tn.  Põllu tn/str.	0,35
0,67	0,22	5		Aiavilja tn/str. 	0,13
0,80	0,13			 TC 0A Ceremonial Start 58.8863 N 25.5642 E	0,00
 0,00	6				



TC 0A Ceremonial Start		Leg: 1	Average speed	PAGE	
		Section: 1	56,44 km/h	12	
TC 1 Rava		Distance: 43,27 km	Time: 46 min		
TC 0A - TC 1					
Distance		A	G	Information :	Distance to TC
Total	Partial				
0,00	0,00	1		 TC 0A Ceremonial Start Start Podium 58.8863 N 25.5642 E	43,27
0,02	0,02	2		 PUUVILJA tn. Puuvilja tn/str.	43,25
0,36	0,34	3		 Lai tn/str.	42,91
0,91	0,55	4		 Kivimurru tn/str.	42,36
1,10	0,19	5		 Pärnu tn/str.	42,17
2,67	1,57	6		  Tyre Marking	40,60
↪ 0,07				  Refuel Zone in 58.8807 N 25.5325 E	


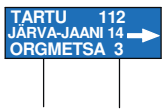
TC 0A Ceremonial Start		Leg: 1	Average speed PAGE 13	
TC 1 Rava		Section: 1	56,44 km/h	
		Distance: 43,27 km	Time: 46 min	
TC 0A - TC 1				
Distance		A G	Information :	Distance to TC
Total	Partial			
2,74	0,07	 8	 Märk puudub !! Missing !! Refuel Zone out	40,53
3,14	0,40	 7		40,15
3,23	0,09	 9		40,04
4,48	1,25	 10		38,79
6,34	1,86	 11		36,93
23,80	17,46	 12		19,47
↪	0,78			



TC 0A Ceremonial Start	Leg: 1 Section: 1	Average speed PAGE 14 56,44 km/h
TC 1 Rava	Distance: 43,27 km	Time: 46 min



TC 0A - TC 1



Distance			A G	Information :	Distance to TC
Total	Partial				

24,58	0,78	13			18,69
-------	------	----	---	---	-------

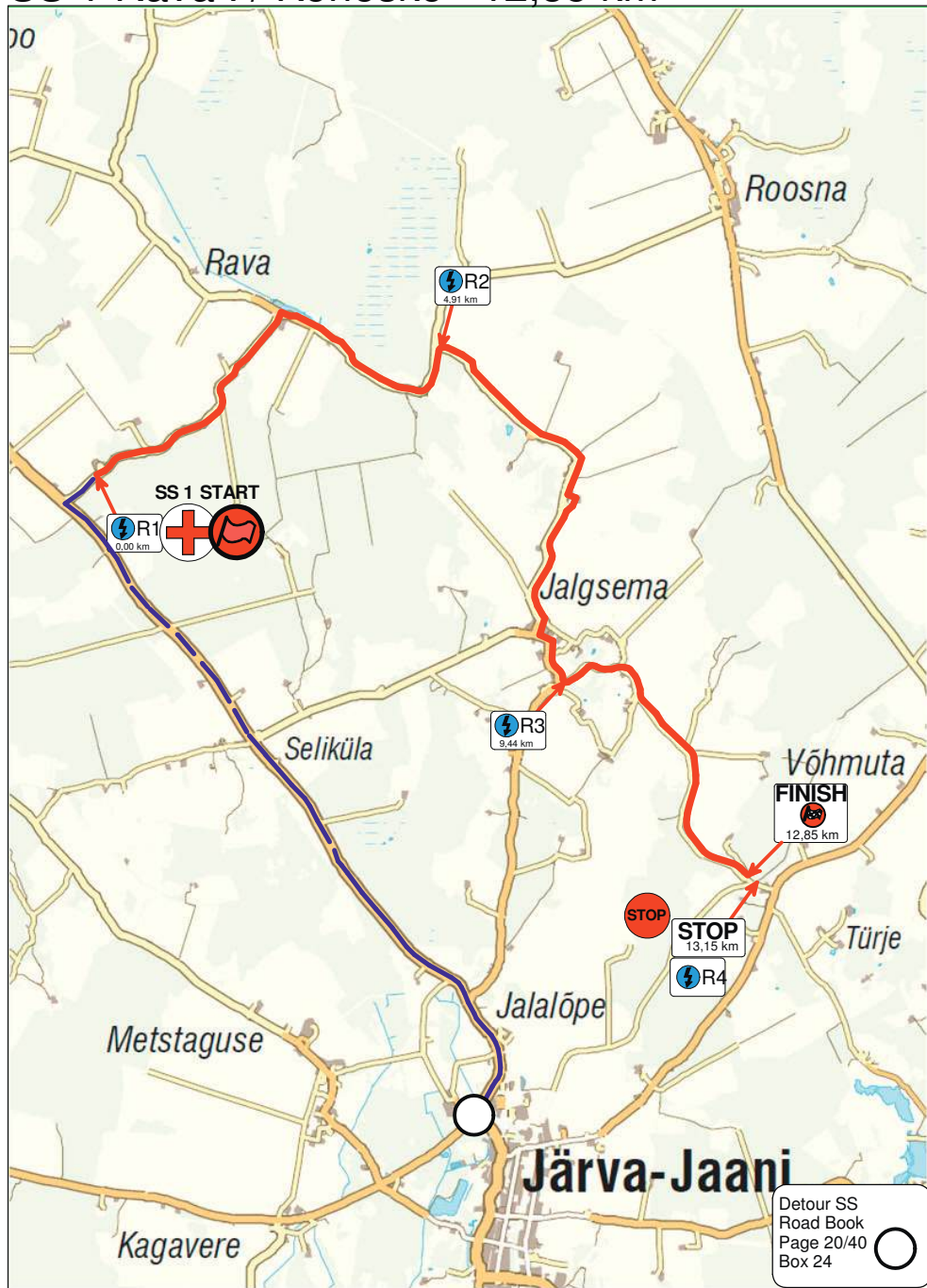
38,66	14,08	14			4,61
-------	-------	----	---	---	------

43,07	4,41	15			0,20
-------	------	----	---	---	------

43,27	0,20	16		 TC 1 59.1070 N 25.8105 E	0,00
-------	------	----	--	--	------

Detour Road Book Page 20 Box 24 				
 0,23				












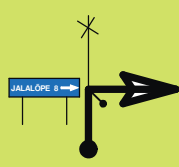
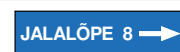

SS 1 Rava I / Konesko 12,85 km





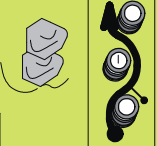









TC 1 Rava	Leg: 1 Section: 1	Average speed PAGE 17 51,68 km/h
TC 2 Paide	Distance: 55,13 km	Time: 64 min

SS 1 Rava I / Konesko 12,85 KM

Distance		A G	Information :	Distance to TC
Total	Partial			
0,00	(0,23)	 1	   59.1084 N SS 1 START 25.8136 E	55,13
2,65	2,65	 2	Algab asfalt ! To Asphalt !	52,48
2,70	0,05	 3	  	52,43
2,73	0,03	 4		52,40
3,10	0,37	 5	Tagasi kruusale ! To Gravel !	52,03
4,91	1,81	 6	 59.11926 N 25.87507 E	50,22
↪ 1,12			 R2	


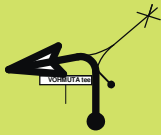








TC 1 Rava	Leg: 1 Section: 1	Average speed PAGE 18 51,68 km/h
TC 2 Paide	Distance: 55,13 km	Time: 64 min

SS 1 Rava I / Konesko 12,85 KM

Distance		A G	Information :	Distance to TC
Total	Partial			
6,03	1,12	7 	ÜMBER TAKISTUSE ! 12 m vahe / gap AROUND THE OBSTACLES ! 59.11267 N 25.88919 E	49,10
7,30	1,27	8 	 !!	47,83
7,32	0,02	9 		47,81
7,40	0,08	10 	 Märk puudub !! Missing !! !!	47,73
8,65	1,25	11 		46,48
8,69	0,04		Algab asfalt ! To Asphalt ! 	46,44
↪ 0,12	12			









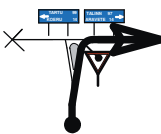
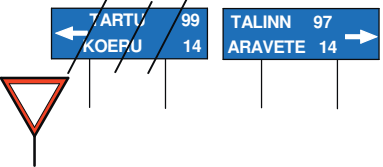



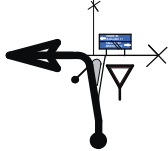
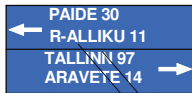

TC 1 Rava	Leg: 1 Section: 1	Average speed PAGE 19 51,68 km/h
TC 2 Paide	Distance: 55,13 km	Time: 64 min







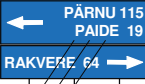



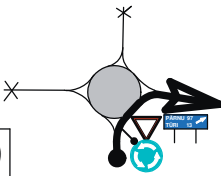



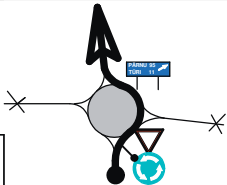




SS 1 Rava I / Konesko 12,85 KM









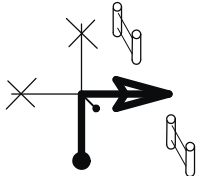



Distance		A G	Information :	Distance to TC
Total	Partial			
8,81	0,12	 <div style="border: 1px solid black; width: 20px; height: 20px; margin: 5px auto; text-align: center; line-height: 20px;">13</div>		46,32
9,44	0,63	 <div style="border: 1px solid black; width: 20px; height: 20px; margin: 5px auto; text-align: center; line-height: 20px;">14</div>	Tagasi kruusale ! To Gravel !  R3 <div style="border: 1px solid black; padding: 2px; width: fit-content; margin: 5px auto;">VÖHMUTA tee</div> 59.08792 N 25.89573 E	45,69
10,14	0,70	 <div style="border: 1px solid black; width: 20px; height: 20px; margin: 5px auto; text-align: center; line-height: 20px;">15</div>	<div style="border: 1px solid black; padding: 2px; width: fit-content; margin: 5px auto;">TERASAUGU tee</div>	44,99
10,51	0,37	 <div style="border: 1px solid black; width: 20px; height: 20px; margin: 5px auto; text-align: center; line-height: 20px;">16</div>	<div style="border: 1px solid black; padding: 2px; width: fit-content; margin: 5px auto;">ALLIKA tee</div> 	44,62
10,92	0,41	 <div style="border: 1px solid black; width: 20px; height: 20px; margin: 5px auto; text-align: center; line-height: 20px;">17</div>	ÜMBER TAKISTUSE ! 12 m vahe / gap AROUND THE OBSTACLES ! 59.08358 N 25.91384 E	44,21
12,85	1,93	 <div style="border: 1px solid black; width: 20px; height: 20px; margin: 5px auto; text-align: center; line-height: 20px;">18</div>	 SS 1 FINISH <div style="border: 2px solid red; border-radius: 50%; width: 40px; height: 40px; display: flex; align-items: center; justify-content: center; margin: 5px auto;"> <div style="border: 1px solid black; border-radius: 50%; width: 20px; height: 20px; display: flex; align-items: center; justify-content: center; font-size: 20px; font-weight: bold;">30</div> </div> <div style="border: 1px solid black; padding: 2px; width: fit-content; margin: 5px auto;">59.0701 N 25.9267 E</div>	42,28
	0,30			

TC 1 Rava	Leg: 1 Section: 1	Average speed PAGE 20 51,68 km/h
TC 2 Paide	Distance: 55,13 km	Time: 64 min

TC 1 - TC 2

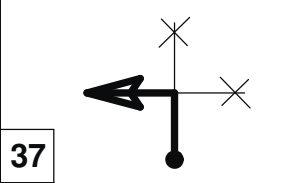

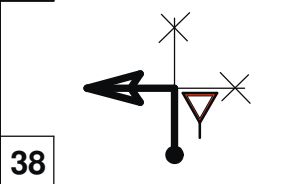

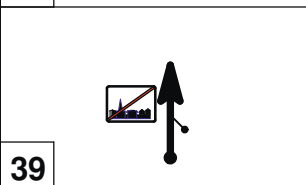

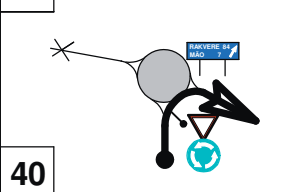

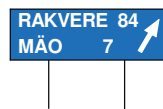
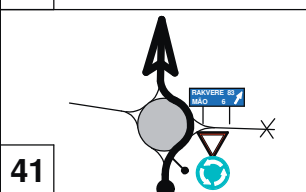

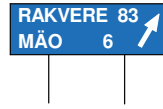
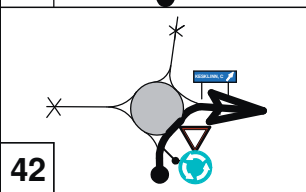

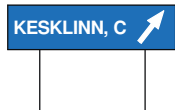

Distance			AG	Information :	Distance to TC
Total	Partial				
13,15	0,30	19		 SS 1 STOP  59.06872 N 25.93073 E	41,98
13,30	0,15	20		 Märk puudub !! Missing !! Algab asfalt ! To Asphalt ! 	41,83
16,79	3,49	21			38,34
17,47	0,68	22		 	37,66
17,80	0,33	23			37,33
17,99	0,19				37,14
 9,45	24				



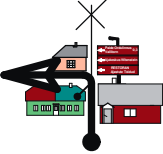




TC 1 Rava		Leg: 1		Average speed PAGE 21	
TC 2 Paide		Section: 1		51,68 km/h	
		Distance:		Time:	
		55,13 km		64 min	
TC 1 - TC 2					
Distance		A G	Information :	Distance to TC	
Total	Partial				
27,44	9,45	25			27,69
27,98	0,54	26			27,15
28,69	0,71	27		 	26,44
29,45	0,76	28		 	25,68
46,77	17,32	29		  	8,36
48,62	1,85	30		  	6,51
	1,27				

TC 1 Rava			Leg: 1	Average speed	PAGE 22
TC 2 Paide			Section: 1	51,68 km/h	
			Distance: 55,13 km	Time: 64 min	
TC 1 - TC 2					
Distance			A G	Information :	Distance to TC
Total	Partial				
49,89	1,27	31		  	5,24
50,04	0,15	32			5,09
50,47	0,43	33		Pärnuvälja tn./Str. 	4,66
50,58	0,11	34		Pärnuvälja 3	4,55
50,62	0,04	35		PESULA CAR WASH 58.87917 N 25.53446 E	4,51
50,86	0,24				4,27
	0,02	36			

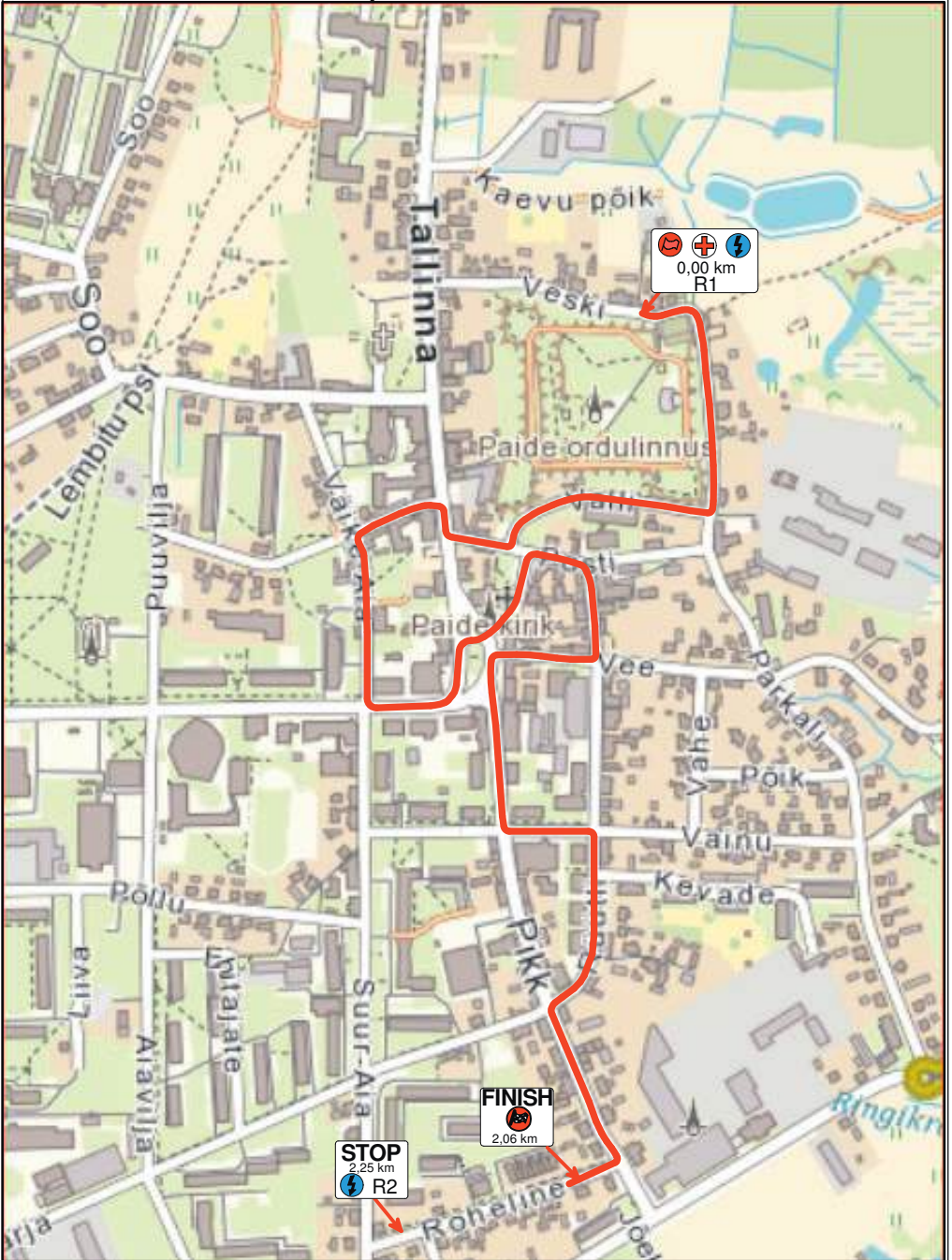
TC 1 Rava	Leg: 1 Section: 1	Average speed PAGE 23 51,68 km/h
TC 2 Paide	Distance: 55,13 km	Time: 64 min

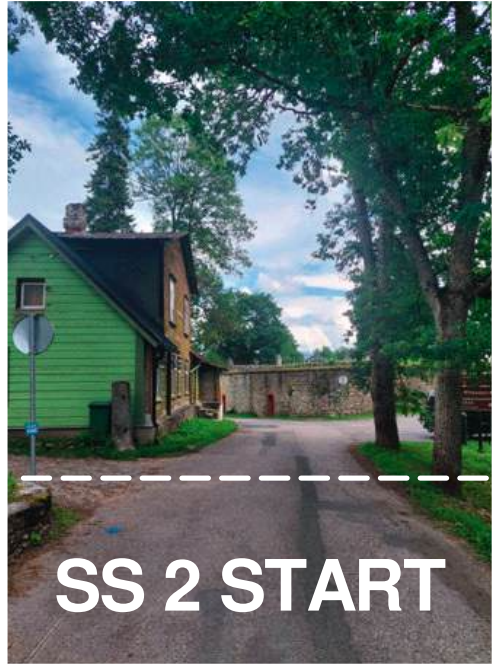

TC 1 - TC 2






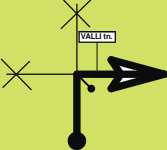

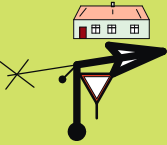


Distance			A G	Information :	Distance to TC
Total	Partial				
50,88	0,02			Pärnuvälja tn./Str.  Märk puudub !! Missing !!	4,25
51,00	0,12			 Pärnu tn./Str.	4,13
51,44	0,44				3,69
51,49	0,05			 	3,64
52,73	1,24			 	2,40
54,59	1,86			 	0,54
↪	0,07				

TC 1 Rava		Leg: 1		Average speed		PAGE
TC 2 Paide		Section: 1		51,68 km/h		24
		Distance:		Time:		
		55,13 km		64 min		
TC 1 - TC 2						
Distance				A	Information :	Distance to TC
Total	Partial					
54,66	0,07					0,47
		43				
55,00	0,34					0,13
		44				
55,13	0,13					0,00
		45			TC 2	
					Veski tn/str. 10	
					58.8904 N	
					25.5717 E	
		0,08				

SS 2 Paide I / Coop Paide 2,06 km



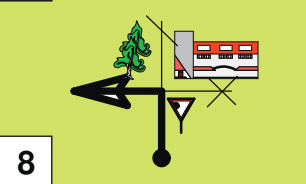

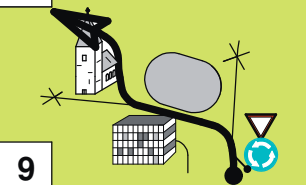

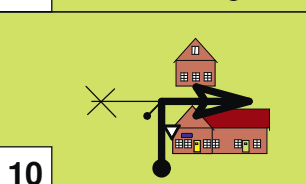


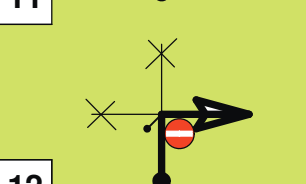






TC 2 Paide		Leg: 1	Average speed	PAGE		
		Section: 1	21,48 km/h	27		
TC 2A Service IN		Distance: 3,58 km	Time: 10 min			
SS 2 PAIDE linnakatse I / Coop Järva 2,06 Km						
Distance			AG	Information :	Distance to TC	
Total	Partial					
0,00	(0,08)	1		   58.8902 N 25.5730 E	SS 2 START Veski tn/str.16	3,58
0,05	0,05	2			Parkali tn/str.	3,53
0,26	0,21	3			Valli tn/str.	3,32
0,48	0,22	4			Posti tn/str.	3,10
0,54	0,06	5			Tallinna tn/str.	3,04
0,58	0,04				Kitsas tn/str.	3,00
	0,09	6			!!!	

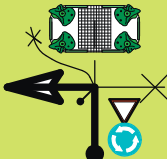


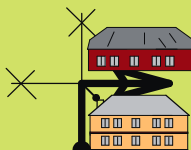
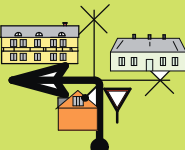






TC 2 Paide	Leg: 1 Section: 1	Average speed PAGE 28 21,48 km/h
TC 2A Service IN	Distance: 3,58 km	Time: 10 min

SS 2 PAIDE linnakatse I / Coop Järva 2,06 Km

Distance		A G	Information :	Distance to TC
Total	Partial			
0,67	0,09		 Väike-Aia tn/str.	2,91
0,83	0,16		Pärnu tn/str. 	2,75
0,91	0,08		Keskväljak 	2,67
1,12	0,21		Posti tn/str. 	2,46
1,16	0,04		Rüütli tn/str.	2,42
1,25	0,09		Vee tn/str. 	2,33
 0,10	12			

TC 2 Paide	Leg: 1 Section: 1	Average speed PAGE 29 21,48 km/h
TC 2A Service IN	Distance: 3,58 km	Time: 10 min

SS 2 PAIDE linnakatse I / Coop Järva 2,06 Km

Distance		A G	Information :	Distance to TC
Total	Partial			
1,35	0,10	 13	Keskväljak Pikk tn/str. 	2,23
1,54	0,19	 14	Vainu tn/str.	2,04
1,63	0,09	 15	Rüütli tn/str.	1,95
1,82	0,19	 16	Pikk tn/str. 	1,76
1,99	0,17	 17	Roheline tn/str. 	1,59
2,06	0,07		 Roheline tn/str. 4 SS 2 FINISH	1,52
 0,19	18		58.8822 N 25.5720 E	



TC 2 Paide	Leg: 1 Section: 1	Average speed PAGE 30 21,48 km/h
TC 2A Service IN	Distance: 3,58 km	Time: 10 min

TC 2 - TC 2A

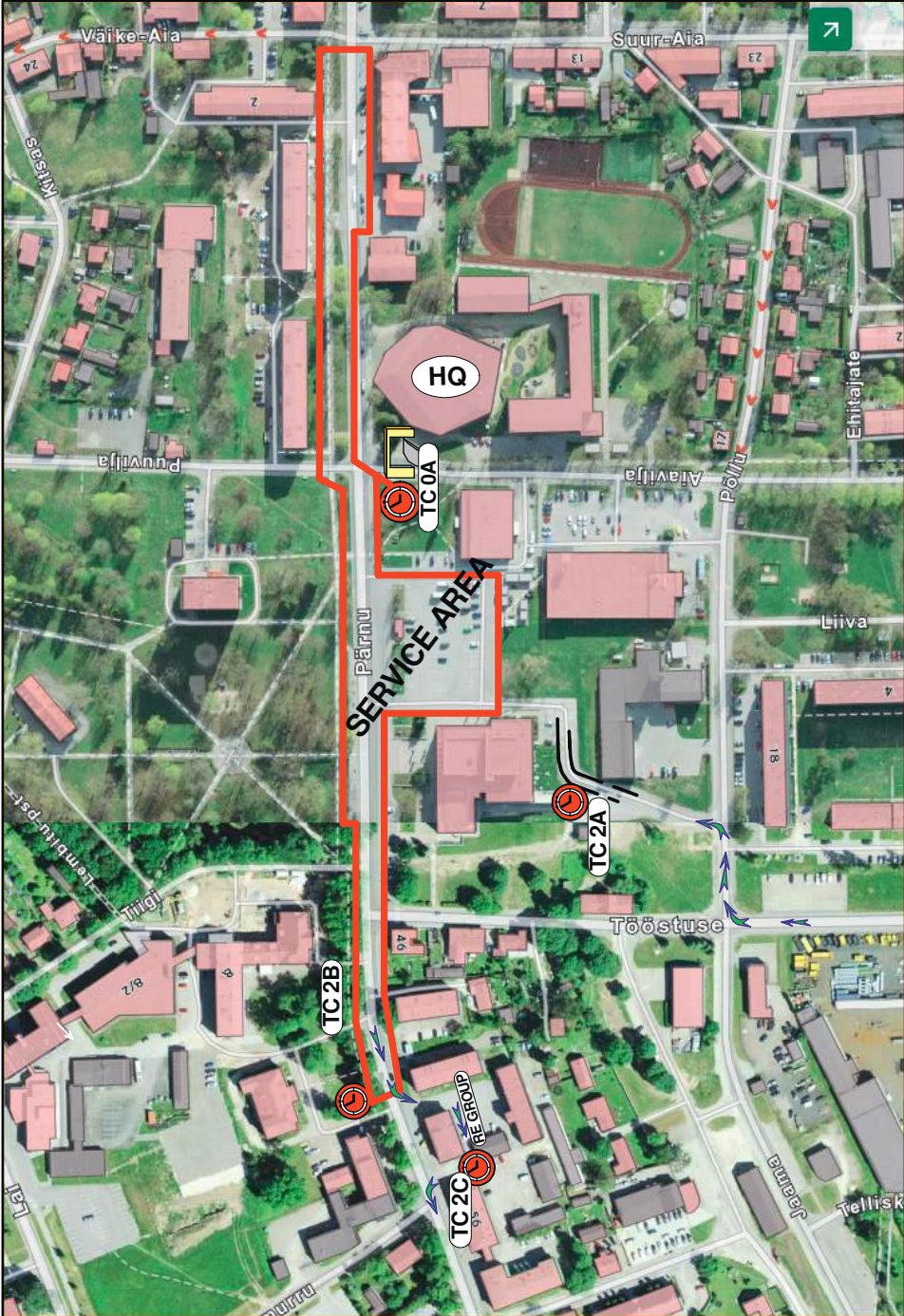
Distance		AG	Information :	Distance to TC
Total	Partial			
2,25	0,19 19		Roheline tn/str. 18 SS 2 STOP R2 58.8817 N 25.5681 E	1,33
2,26	0,01 20		Suur-Aia tn/str.	1,32
2,40	0,14 21		Mündi tn/str.	1,18
2,76	0,36 22		Tööstuse tn/str.	0,82
3,47	0,71 23		Põllu tn/str.	0,11
3,53	0,06			0,05
0,05	24			



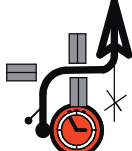

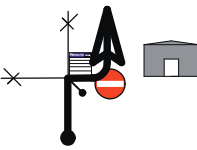



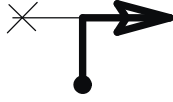

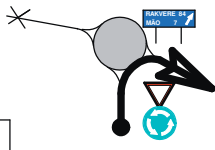


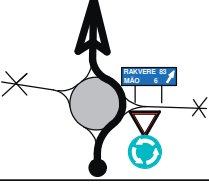



TC 2 Paide	Leg: 1 Section: 1	Average speed <small>PAGE</small> 21,48 km/h 31
TC 2A Service IN	Distance: 3,58 km	Time: 10 min

TC 2 - TC 2A

Distance			A G	Information :	Distance to TC
Total	Partial				
3,58	0,05			 TC 2A 58.88556 N 25.56131 E	0,00
		25			

Service A 30 min



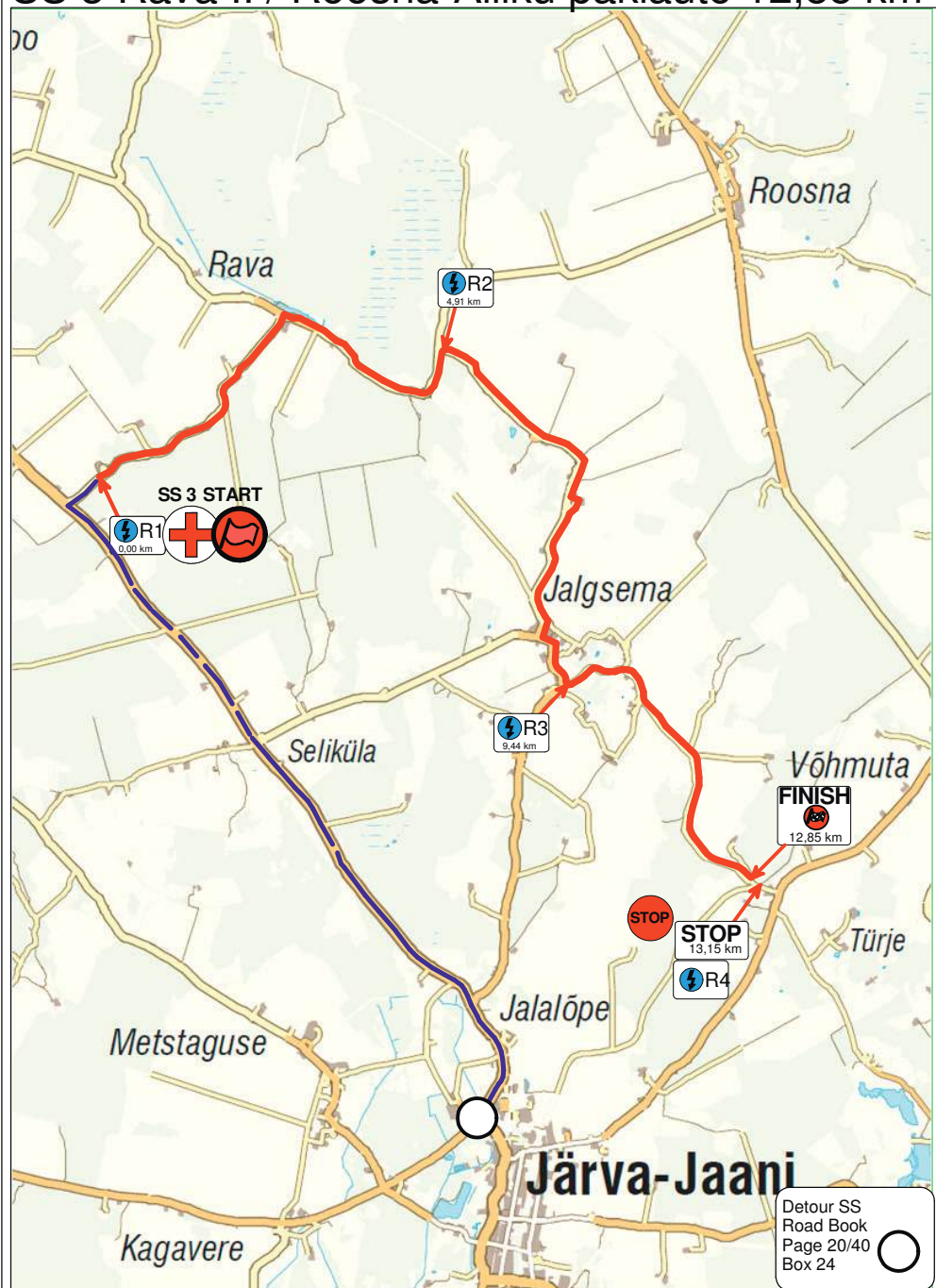
TC 2B Regroup IN		Leg: 1	Average speed PAGE 33	
TC 3 Rava		Section: 2	55,15 km/h	
		Distance: 42,28 km	Time: 46 min	
TC 2B - TC 3				
Distance		A G	Information :	Distance to TC
Total	Partial			
0,00	0,00	 1	 TC 2B SP OUT REGROUP IN 58.8865 N 25.5586 E	42,28
0,08	0,08	 2	 TC 2C REGROUP OUT Pärnu tn/str. 58.8862 N 25.5581 E	42,20
1,68	1,60	 3	  Tyre Marking  Refuel Zone in 58.8807 N 25.5325 E	40,60
1,75	0,07	 4	 Märk puudub !! Missing !! Refuel Zone out	40,53
2,24	0,49	 5	 	40,04
3,49	1,25	 6	 	38,79
	1,86			

TC 2B Regroup IN	Leg: 1 Section: 2	Average speed PAGE 34 55,15 km/h
TC 3 Rava	Distance: 42,28 km	Time: 46 min






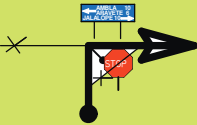






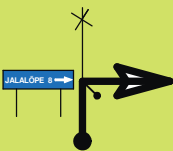


TC 2B - TC 3

Distance		A G	Information :	Distance to TC
Total	Partial			
5,35	1,86	7 		36,93
22,81	17,46	8 		19,47
23,59	0,78	9 		18,69
37,67	14,08	10 		4,61
42,08	4,41	11 		0,20
42,28	0,20			0,00
0,23	12		TC 3 59.1070 N 25.8105 E 	0,00

SS 3 Rava II / Roosna-Alliku pakiauto 12,85 km

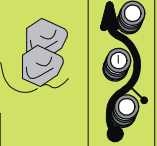













TC 3 Rava		Leg: 1	Average speed PAGE 37	
TC 4 Paide		Section: 2	51,68 km/h	
		Distance: 55,13 km	Time: 64 min	
SS 3 Rava II / Roosna-Alliku Pakiauto 12,85 KM				
Distance		A G	Information :	Distance to TC
Total	Partial			
0,00	(0,23)	 1	   59.1084 N SS 3 START 25.8136 E	55,13
2,65	2,65	 2	Algab asfalt ! To Asphalt !	52,48
2,70	0,05	 3	  	52,43
2,73	0,03	 4		52,40
3,10	0,37	 5	Tagasi kruusale ! To Gravel ! 	52,03
4,91	1,81	 6	 59.11926 N 25.87507 E  R2	50,22
↪	1,12			


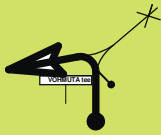








TC 3 Rava	Leg: 1 Section: 2	Average speed PAGE 38 51,68 km/h
TC 4 Paide	Distance: 55,13 km	Time: 64 min

SS 3 Rava II / Roosna-Alliku Pakiauto 12,85 KM

Distance		A G	Information :	Distance to TC
Total	Partial			
6,03	1,12	7	 <p>ÜMBER TAKISTUSE ! 12 m vahe / gap AROUND THE OBSTACLES ! 59.11267 N 25.88919 E</p>	49,10
7,30	1,27	8	  	47,83
7,32	0,02	9		47,81
7,40	0,08	10	 <p>Märk puudub !! Missing !!</p> 	47,73
8,65	1,25	11		46,48
8,69	0,04	12	<p>Algab asfalt ! To Asphalt !</p> 	46,44
↪	0,12	12		









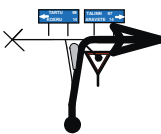
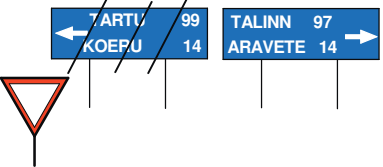


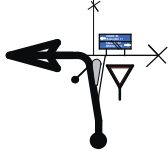
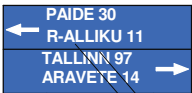

TC 3 Rava	Leg: 1 Section: 2	Average speed PAGE 39 51,68 km/h
TC 4 Paide	Distance: 55,13 km	Time: 64 min

SS 3 Rava II / Roosna-Alliku Pakiauto 12,85 KM

Distance		A G	Information :	Distance to TC
Total	Partial			
8,81	0,12	 <div style="border: 1px solid black; width: 20px; height: 20px; margin: 5px auto; text-align: center; line-height: 20px;">13</div>		46,32
9,44	0,63	 <div style="border: 1px solid black; width: 20px; height: 20px; margin: 5px auto; text-align: center; line-height: 20px;">14</div>	Tagasi kruusale ! To Gravel !  R3 <div style="border: 1px solid black; width: 100px; height: 20px; margin: 5px auto; text-align: center;">VÕHMUTA tee</div> <div style="text-align: center; margin: 5px auto;">59.08792 N 25.89573 E</div>	45,69
10,14	0,70	 <div style="border: 1px solid black; width: 20px; height: 20px; margin: 5px auto; text-align: center; line-height: 20px;">15</div>	<div style="border: 1px solid black; width: 100px; height: 20px; margin: 5px auto; text-align: center;">TERASAUGU tee</div>	44,99
10,51	0,37	 <div style="border: 1px solid black; width: 20px; height: 20px; margin: 5px auto; text-align: center; line-height: 20px;">16</div>	<div style="border: 1px solid black; width: 100px; height: 20px; margin: 5px auto; text-align: center;">ALLIKA tee</div> 	44,62
10,92	0,41	 <div style="border: 1px solid black; width: 20px; height: 20px; margin: 5px auto; text-align: center; line-height: 20px;">17</div>	ÜMBER TAKISTUSE ! 12 m vahe / gap AROUND THE OBSTACLES ! <div style="text-align: center; margin: 5px auto;">59.08358 N 25.91384 E</div>	44,21
12,85	1,93	 <div style="border: 1px solid black; width: 20px; height: 20px; margin: 5px auto; text-align: center; line-height: 20px;">18</div>	 SS 3 FINISH  <div style="text-align: center; margin: 5px auto;">59.0701 N 25.9267 E</div>	42,28
↪	0,30			









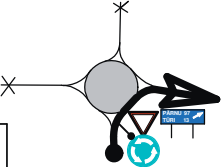

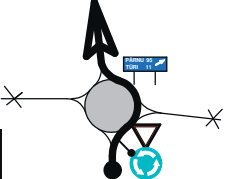


TC 3 Rava	Leg: 1 Section: 2	Average speed PAGE 40 51,68 km/h
TC 4 Paide	Distance: 55,13 km	Time: 64 min

TC 3 - TC 4

Distance			AG	Information :	Distance to TC
Total	Partial				
13,15	0,30	19		 SS 3 STOP  59.06872 N 25.93073 E	41,98
13,30	0,15	20		 Märk puudub !! Missing !! Algab asfalt ! To Asphalt ! 	41,83
16,79	3,49	21			38,34
17,47	0,68	22			37,66
17,80	0,33	23			37,33
17,99	0,19				37,14
 9,45	24				






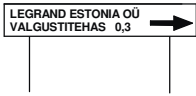
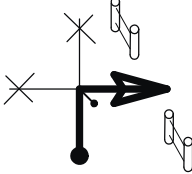


TC 3 Rava	Leg: 1 Section: 2	Average speed PAGE 41 51,68 km/h
TC 4 Paide	Distance: 55,13 km	Time: 64 min

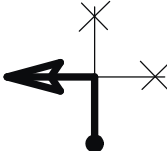

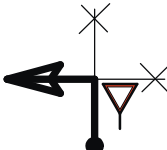


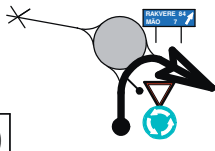
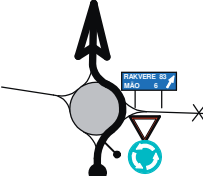


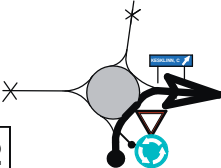
TC 3 - TC 4

Distance		A G	Information :	Distance to TC
Total	Partial			
27,44	9,45 <div style="border: 1px solid black; padding: 2px; width: fit-content; margin: 0 auto;">25</div>			27,69
27,98	0,54 <div style="border: 1px solid black; padding: 2px; width: fit-content; margin: 0 auto;">26</div>			27,15
28,69	0,71 <div style="border: 1px solid black; padding: 2px; width: fit-content; margin: 0 auto;">27</div>			26,44
29,45	0,76 <div style="border: 1px solid black; padding: 2px; width: fit-content; margin: 0 auto;">28</div>			25,68
46,76	17,31 <div style="border: 1px solid black; padding: 2px; width: fit-content; margin: 0 auto;">29</div>			8,37
48,61	1,85 <div style="border: 1px solid black; padding: 2px; width: fit-content; margin: 0 auto;">30</div>			6,52
 1,27				

TC 3 Rava	Leg: 1 Section: 2	Average speed PAGE 42 51,68 km/h
TC 4 Paide	Distance: 55,13 km	Time: 64 min

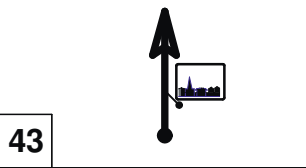

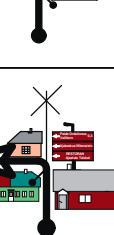



TC 3 - TC 4

Distance		A G	Information :	Distance to TC
Total	Partial			
49,89	1,27			5,25
	31			
50,04	0,15			5,15
	32			
50,47	0,43		Pärnuvälja tn./Str. 	4,66
	33			
50,58	0,11		Pärnuvälja 3	4,55
	34			
50,62	0,04		PESULA CAR WASH 58.87917 N 25.53446 E	4,51
	35			
50,86	0,24			4,27
	36			
↪	0,02			

TC 3 Rava		Leg: 1		Average speed PAGE 43	
TC 4 Paide		Section: 2		51,68 km/h	
		Distance:		Time:	
		55,13 km		64 min	
TC 3 - TC 4					
Distance		A	G	Information :	Distance to TC
Total	Partial				
50,88	0,02	37		Pärnuvälja tn./Str.  Märk puudub !! Missing !!	4,25
51,00	0,12			38	
51,44	0,44	39			3,69
51,49	0,05			40	
52,73	1,24	41		  RAKVERE 83 MÄO 6 ↗	2,40
54,59	1,86			42	
↪	0,07				

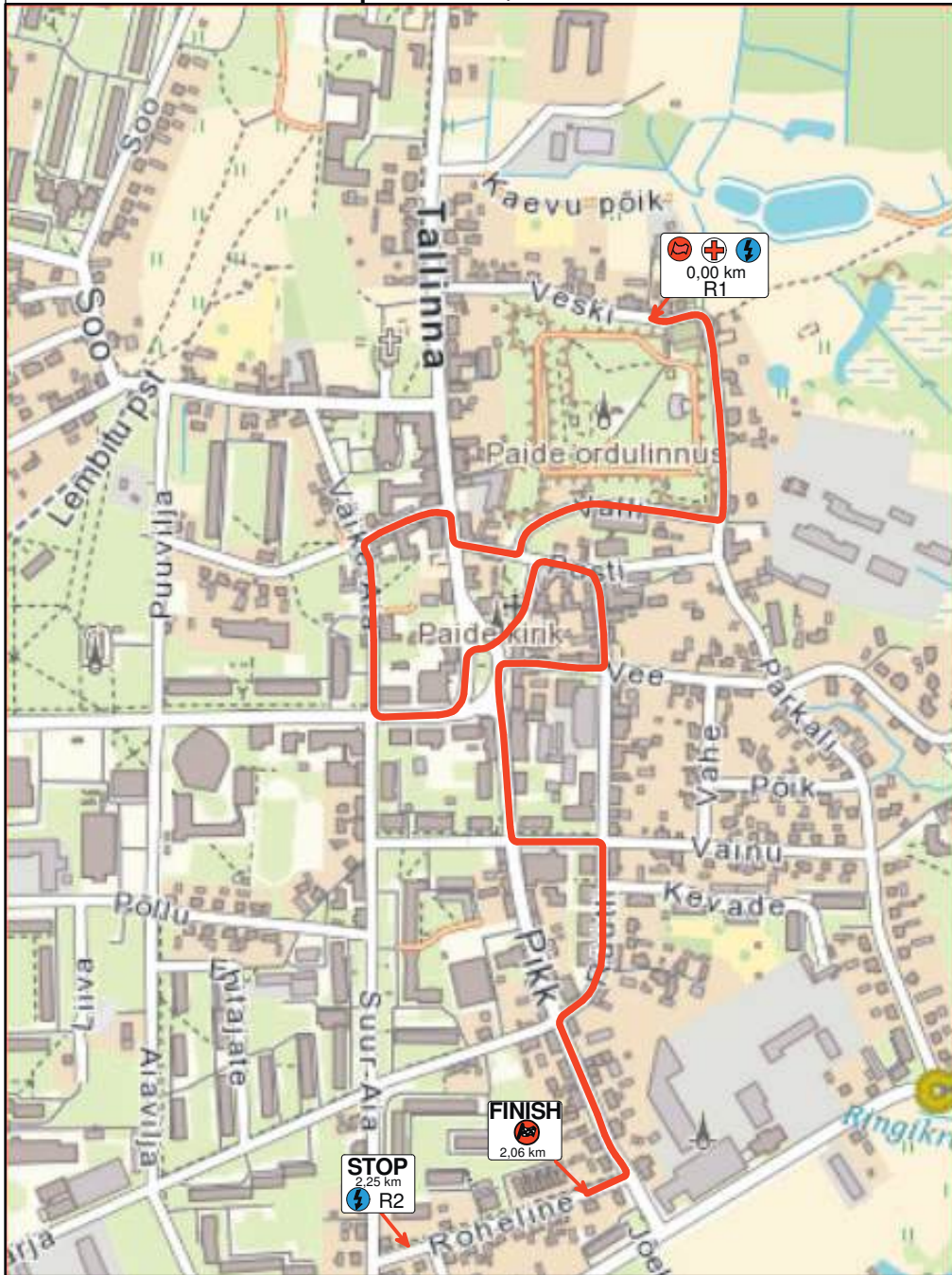
TC 3 Rava	Leg: 1 Section: 2	Average speed PAGE 44 51,68 km/h
TC 4 Paide	Distance: 55,13 km	Time: 64 min

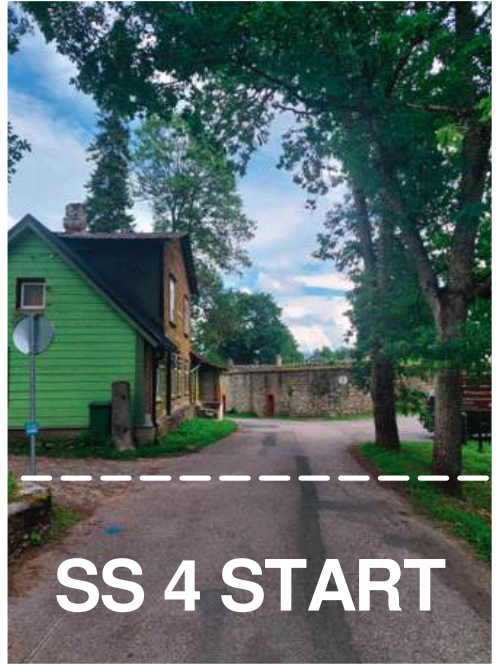

TC 3 - TC 4






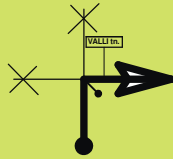









Distance		AG	Information :	Distance to TC
<i>Total</i>	<i>Partial</i>			
54,66	0,07 43			0,47
55,00	0,34 44		Veski tn/str. 	0,13
55,13	0,13 45		 TC 4 Veski tn/str. 10 58.8904 N 25.5717 E	0,00

C → 0,08	
-----------------	--

SS 4 Paide II / Topauto 2,06 km





TC 4 Paide		Leg: 1	Average speed PAGE 47		
TC 4A Service IN		Section: 2	21,48 km/h		
		Distance: 3,58 km	Time: 10 min		
SS 4 PAIDE linnakatse II / Topauto 2,06 Km					
Distance			AG	Information :	Distance to TC
Total	Partial				
0,00	(0,08)	1		   58.8902 N 25.5730 E	3,58
0,05	0,05	2		Parkali tn/str.	3,53
0,26	0,21	3		Valli tn/str. VALLI tn.	3,32
0,48	0,22	4		 Posti tn/str.	3,10
0,54	0,06	5		 Tallinna tn/str.	3,04
0,58	0,04			 Kitsas tn/str.  	3,00
	0,09	6			

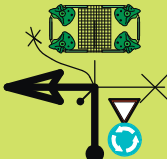


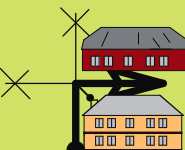
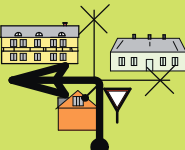






TC 4 Paide	Leg: 1 Section: 2	Average speed 21,48 km/h	PAGE 48
TC 4A Service IN	Distance: 3,58 km	Time: 10 min	

SS 4 PAIDE linnakatse II / Topauto 2,06 Km

Distance		A G	Information :	Distance to TC
Total	Partial			
0,67	0,09		Väike-Aia tn/str.	2,91
0,83	0,16		Pärnu tn/str.	2,75
0,91	0,08		Keskväljak	2,67
1,12	0,21		Posti tn/str.	2,46
1,16	0,04		Rüütli tn/str.	2,42
1,25	0,09		Vee tn/str.	2,33
0,10	12			

TC 4 Paide	Leg: 1 Section: 2	Average speed PAGE 49 21,48 km/h
TC 4A Service IN	Distance: 3,58 km	Time: 10 min

SS 4 PAIDE linnakatse II / Topauto 2,06 Km

Distance		A G	Information :	Distance to TC
Total	Partial			
1,35	0,10		Keskväljak Pikk tn/str. 	2,23
1,54	0,19		Vainu tn/str.	2,04
1,63	0,09		Rüütli tn/str.	1,95
1,82	0,19		Pikk tn/str. 	1,76
1,99	0,17		Roheline tn/str. 	1,59
2,06	0,07		 Roheline tn/str. 4 SS 4 FINISH	1,52
 0,19	18		58.8822 N 25.5720 E	



TC 4 Paide	Leg: 1 Section: 2	Average speed PAGE 50 21,48 km/h
TC 4A Service IN	Distance: 3,58 km	Time: 10 min

TC 4 - TC 4A

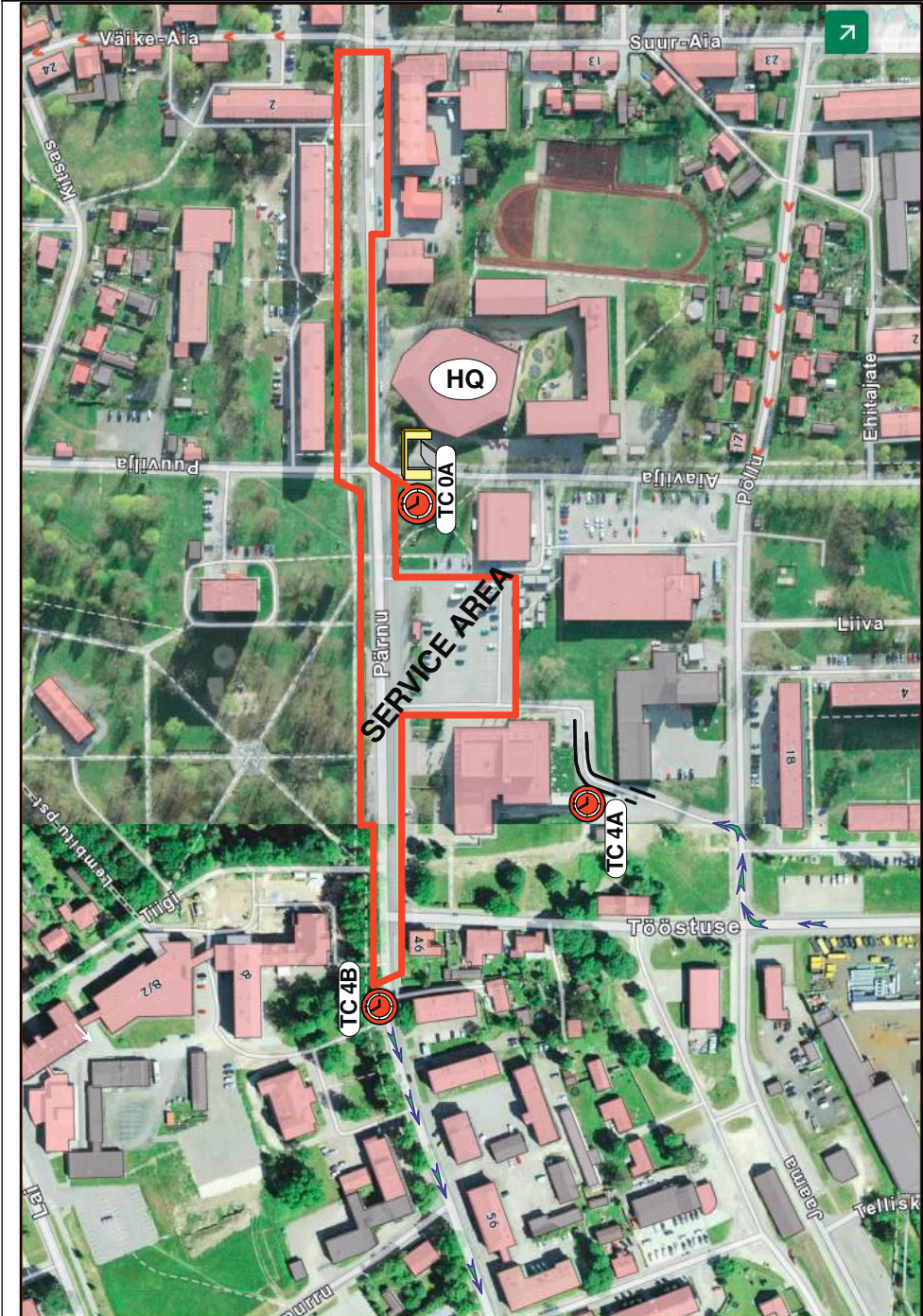
Distance		AG	Information :	Distance to TC
Total	Partial			
2,25	0,19 19		Roheline tn/str. 18 SS 4 STOP R2 58.8817 N 25.5681 E	1,33
2,26	0,01 20		Suur-Aia tn/str.	1,32
2,40	0,14 21		Mündi tn/str.	1,18
2,76	0,36 22		Tööstuse tn/str.	0,82
3,47	0,71 23		Põllu tn/str.	0,11
3,53	0,06			0,05
↪ 0,05	24			

TC 4 Paide	Leg: 1 Section: 2	Average speed <small>PAGE</small> 21,48 km/h 51
TC 4A Service IN	Distance: 3,58 km	Time: 10 min

TC 4 - TC 4A





Distance			A G	Information :	Distance to TC
Total	Partial				
3,58	0,05			 TC 4A 58.88556 N 25.56131 E	0,00
		25			

Service B 20 min



TC 4B Service OUT	Leg: 1 Section: 2	Average speed 6,18 km/h	PAGE 53
TC 4C Parc Ferme IN	Distance: 1,03 km	Time: 10 min	

TC 4B - TC 4C



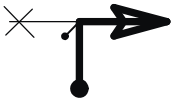

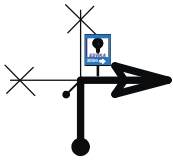



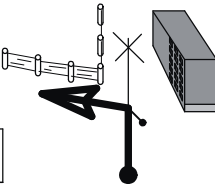


Distance		A G	Information :	Distance to TC
Total	Partial			
0,00	0,00	1	 TC 4B 58.8865 N 25.5586 E	1,03
0,65	0,65	2	 Ruubassaare tee tn/str.	0,38
0,98	0,33	3		0,05
1,03	0,05	4	 TC 4C 58.882217 N "Truckmaint" 25.551148 E Parc Ferme IN	0,00



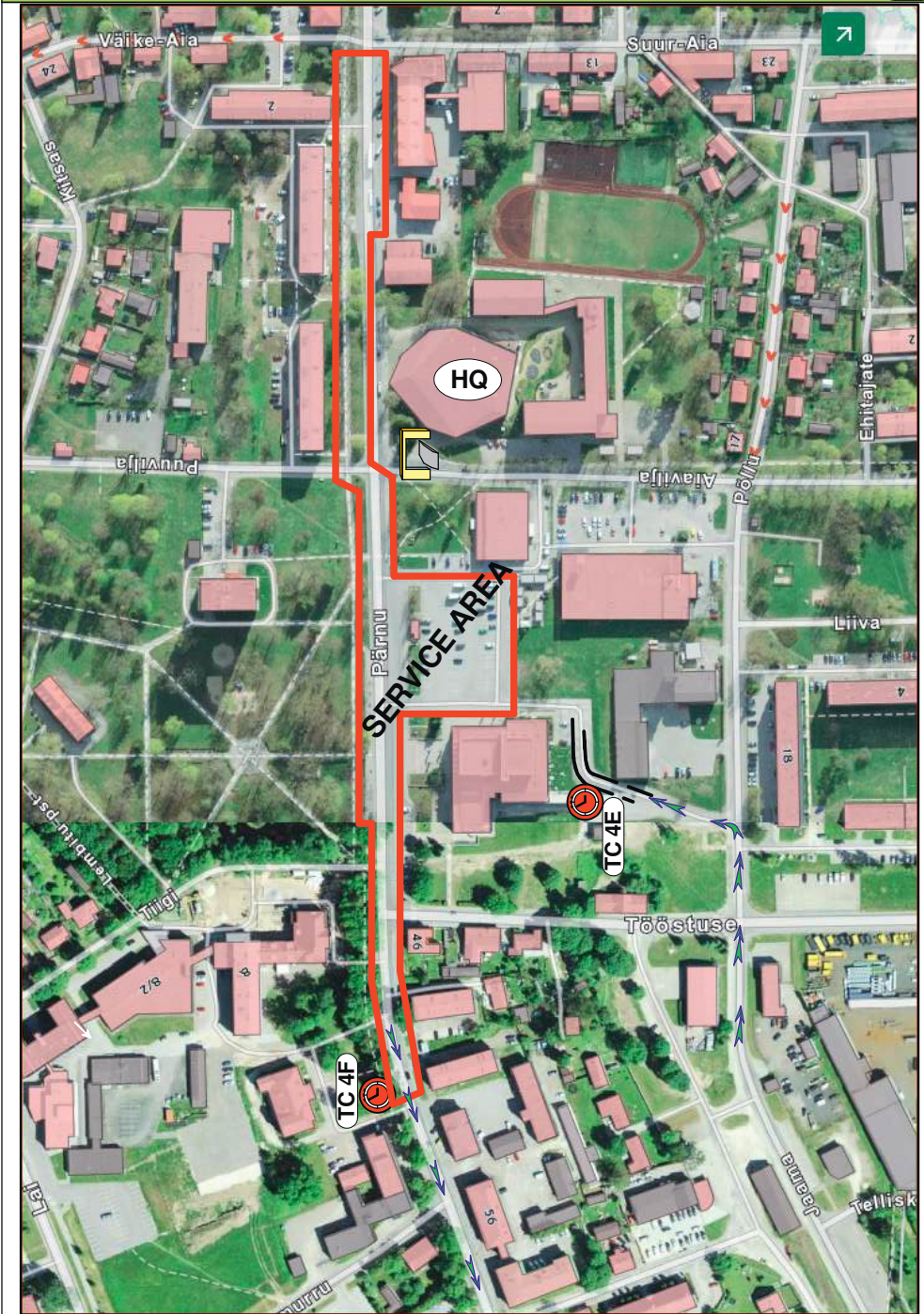
LEG 2

TC 4D Park Ferme OUT	Leg: 2 Section: 3	Average speed PAGE 56 10,20 km/h
TC 4E Service IN	Distance: 0,85 km	Time: 5 min

TC 4D - TC 4E 0,85 km










Distance			AG	Information :	Distance to TC
Total	Partial				
0,00	0,00	1 		 TC 4D 58.882148 N "Truckmaint" 25.550951 E Parc Ferme OUT	0,85
0,02	0,02	2 		 Märk puudub !! Missing !! Ruubassaare tee tn/str.	0,83
0,12	0,10	3 		Jaama tn/str. 	0,73
0,74	0,62	4 		Põllu tn/str. 	0,11
0,80	0,06	5 			0,05
0,85	0,05	6 		 TC 4E 58.88556 N 25.56131 E	0,00

Service C 10 min

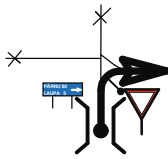













TC 4F Service OUT	Leg: 2 Section: 3	Average speed PAGE 58 36,24 km/h
TC 5 Põikva	Distance: 25,97 km	Time: 43 min

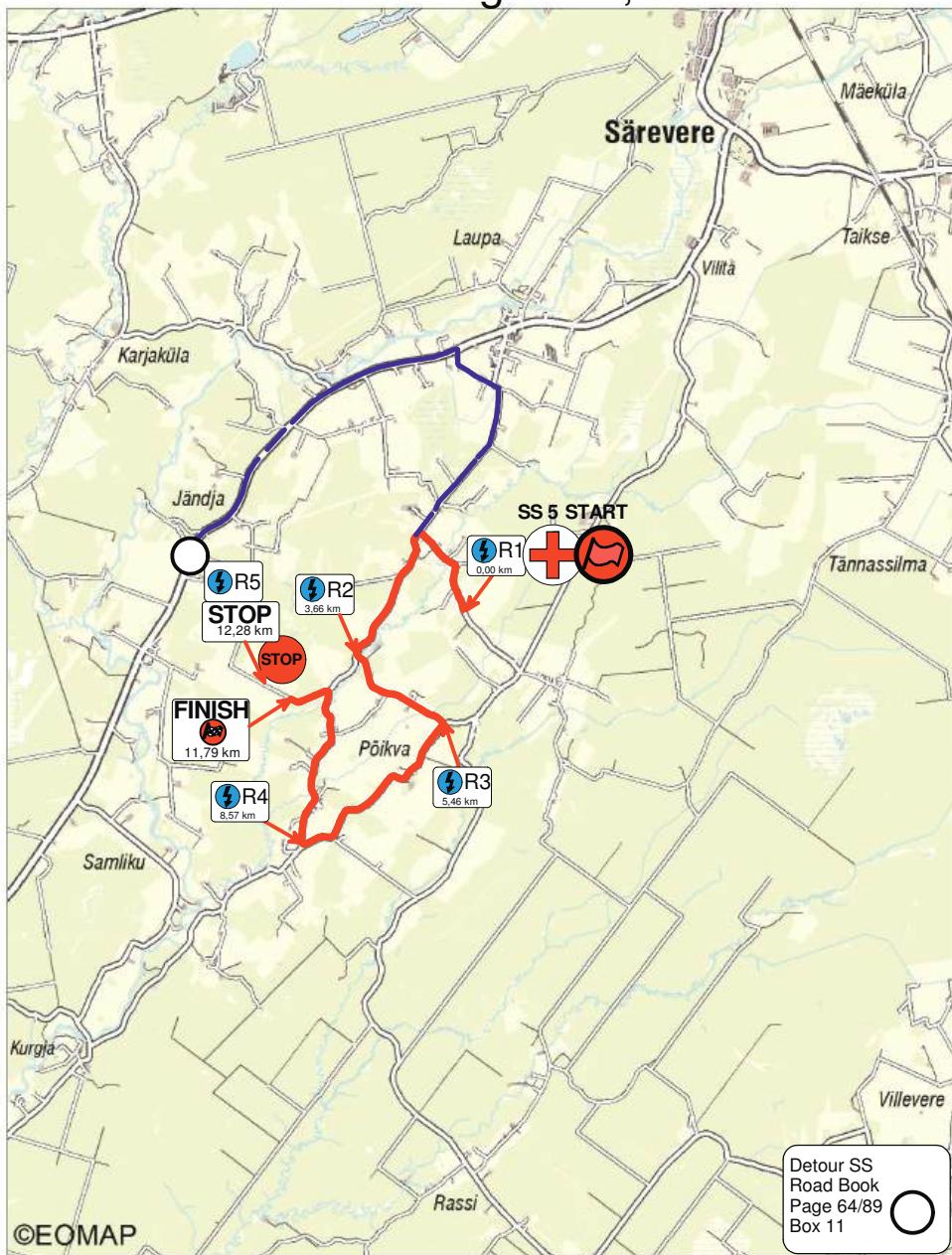
TC 4F - TC 5

Distance		A G	Information :	Distance to TC
Total	Partial			
0,00	0,00	1	 TC 4F 58.8865 N 25.5586 E	25,97
1,62	1,62	2	 Tyre Marking  Refuel Zone in 58.8807 N 25.5325 E	24,35
1,68	0,06	3	 Märk puudub !! Missing !! Refuel Zone out	24,29
2,08	0,40	4		23,89
2,13	0,05	5	 	23,84
2,58	0,45	6	 	23,39
↪ 4,54				

TC 4F Service OUT		Leg: 2		Average speed PAGE 59	
TC 5 Põikva		Section: 3		36,24 km/h	
		Distance: 25,97 km		Time: 43 min	
TC 4F - TC 5					
Distance		A	G	Information :	Distance to TC
Total	Partial				
7,12	4,54	7			18,85
11,57	4,45	8			14,40
12,73	1,16	9			13,24
13,12	0,39	10			12,85
14,68	1,56	11			11,29
15,38	0,70	12			10,59
0,21					

TC 4F Service OUT		Leg: 2		Average speed PAGE 60	
TC 5 Põikva		Section: 3		36,24 km/h	
		Distance:		Time:	
		25,97 km		43 min	
TC 4F - TC 5					
Distance				Information :	
Total	Partial			Distance to TC	
15,59	0,21			10,38	
		13			
16,31	0,72			9,66	
		14			
17,81	1,50			8,16	
		15			
24,85	7,04			1,12	
		16	Kruusale ! To Gravel !		
25,97	1,12			0,00	
		17	58.7203 N 25.3578 E	<div style="border: 1px solid black; padding: 5px; display: inline-block;">Detour Road Book Page 64 Box 11 </div>	
 0,11					

SS 5 Põikva I / Scandagra 11,79 km





TC 5







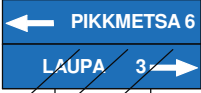







SS 5 START










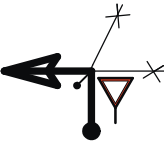






SS 5 FINISH





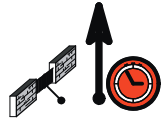

SS 5 STOP


TC 5 Põikva		Leg: 2	Average speed	PAGE
TC 6 Võidula		Section: 3	42,36 km/h	63
		Distance: 33,18 km	Time: 47 min	
SS 5 - Põikva I / Scandagra 11,79 km				
Distance		A G	Information :	Distance to TC
Total	Partial			
0,00	(0,11)	1	   58.7212 N 25.3570 E SS 5 START	33,18
1,45	1,45	2	 	31,73
3,66	2,21	3	 R2 58.7156 N 25.3288 E	29,52
5,46	1,80	4	  R3 58.7063 N 25.3515 E	27,72
8,06	2,60	5		25,12
8,57	0,51	6	   R4 58.6901 N 25.3139 E	24,61
↪ 2,55				


TC 5 Põikva			Leg: 2	Average speed	PAGE 64
			Section: 3	42,36 km/h	
TC 6 Võidula			Distance: 33,18 km	Time: 47 min	
SS 5 - Põikva I / Scandagra 11,79 km					
Distance			A G	Information :	Distance to TC
Total	Partial				
11,12	2,55	7			22,06
11,79	0,67	8		 SS 5 FINISH 58.7103 N 25.3107 E	21,39
12,28	0,49	9		 SS 5 STOP 58.7124 N 25.3034 E  R5	20,90
14,17	1,89	10			19,01
15,12	0,95	11			18,06
28,75	13,63				4,43
	3,67	12			

TC 5 Põikva	Leg: 2 Section: 3	Average speed PAGE 65 42,36 km/h
TC 6 Võidula	Distance: 33,18 km	Time: 47 min

TC 5 - TC 6

Distance			A G	Information :	Distance to TC
Total	Partial				
32,42	3,67	13 			0,76
33,18	0,76	14 		 TC 6 58.7093 N 25.0902 E	0,00



 0,16



TC 6



SS 6 START












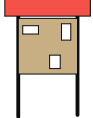
SS 6 FINISH



SS 6 STOP






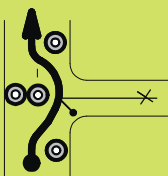







TC 6 Võidula	Leg: 2 Section: 3	Average speed PAGE 68 44,24 km/h
TC 7 Vahastu	Distance: 47,93 km	Time: 65 min

SS 6 Võidula I / Ehton 16,43 km

Distance		AG	Information :	Distance to TC
Total	Partial			
0,00	(0,16)	1	   58.7105 N 25.0890 E SS 6 START	47,93
0,15	0,15	2	 Kruusale ! To Gravel !	47,78
3,57	3,42	3	  R2 VÖMMARU 58.7379 N 25.1022 E	44,36
9,09	5,52	4	Algab asfalt ! To Asphalt !	38,84
9,32	0,23	5	  R3  58.7808 N 25.1103 E LOKUTA, 11 KÕRBJA 4	38,61
11,04	1,72	6	Kruusale ! To Gravel ! 	36,89
↪ 0,43				





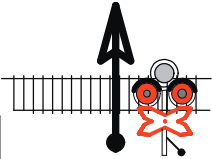


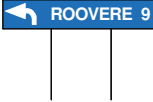




TC 6 Võidula	Leg: 2 Section: 3	Average speed PAGE 69 44,24 km/h
TC 7 Vahastu	Distance: 47,93 km	Time: 65 min

SS 6 Võidula I / Ehton 16,43 km

Distance			A G	Information :	Distance to TC
Total	Partial				
11,47	0,43	7 			36,46
12,40	0,93	8 		 R4 58.7887 N 25.1347 E	35,53
13,48	1,08	9 			34,45
14,28	0,80	10 		ÜMBER TAKISTUSE ! AROUND THE OBSTACLES ! 58.7971 N 25.1519 E	33,65
16,43	2,15	11 		 SS 6 FINISH 58.8136 N 25.1390 E	31,50
16,80	0,37			 SS 6 STOP 58.8170 N 25.1388 E	31,13
 0,10	12			 R5	


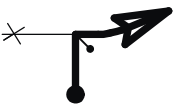




TC 6 Võidula	Leg: 2 Section: 3	Average speed PAGE 70 44,24 km/h
TC 7 Vahastu	Distance: 47,93 km	Time: 65 min


TC 6 - TC 7

Distance			A G	Information :	Distance to TC
Total	Partial				
16,90	0,10	13			31,03
17,45	0,55	14			30,48
30,07	12,62	15			17,86
31,73	1,66	16			16,20
41,72	9,99	17			6,21
41,78	0,06	18		 Refuel Zone in 58.8913 N 25.3219 E	6,15
↪ 0.12					

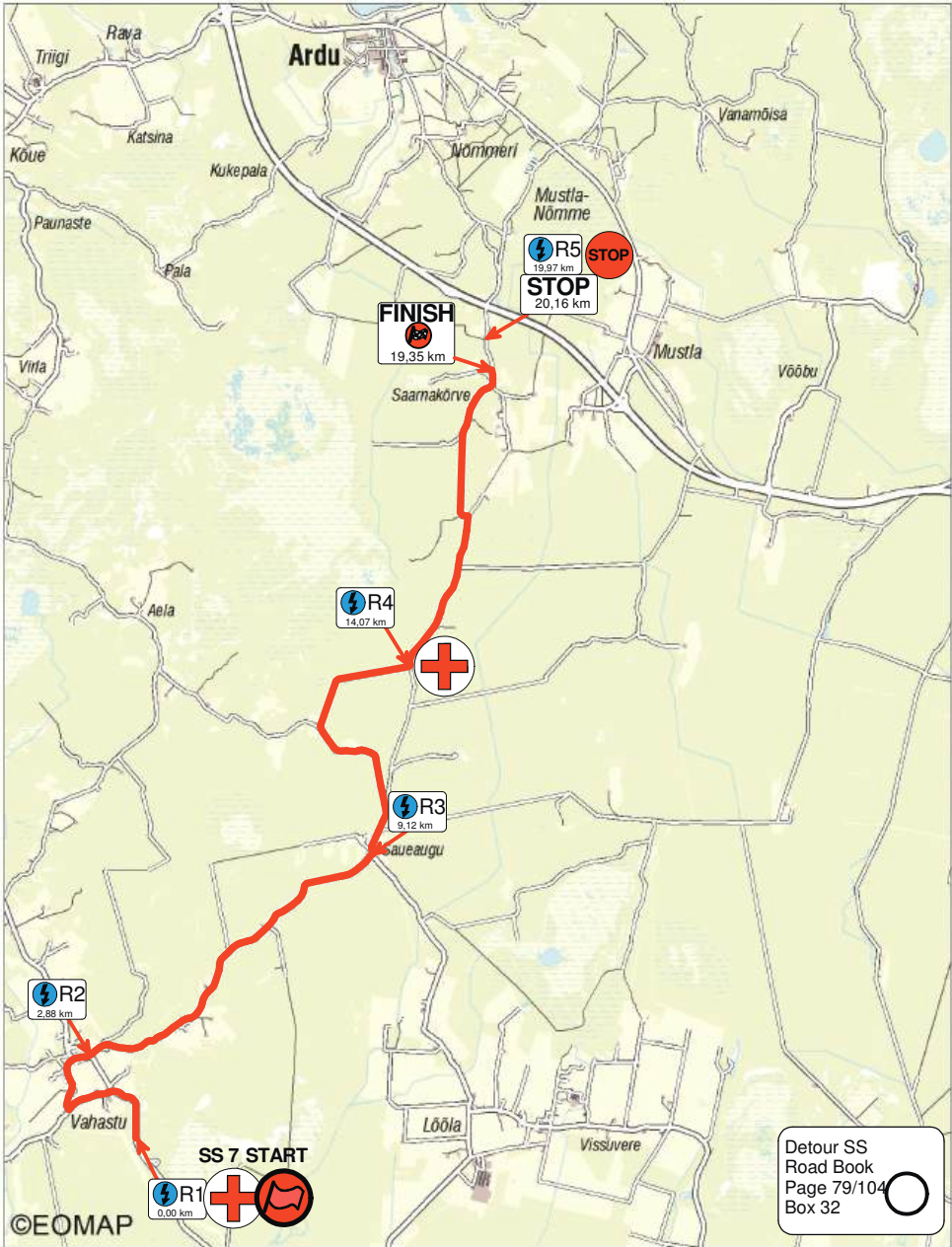
TC 6 Võidula	Leg: 2 Section: 3	Average speed PAGE 71 44,24 km/h
TC 7 Vahastu	Distance: 47,93 km	Time: 65 min

TC 6 - TC 7

Distance			A G	Information :	Distance to TC
Total	Partial				
41,90	0,12	 <div style="border: 1px solid black; width: 30px; height: 20px; margin: 5px auto; text-align: center;">19</div>		Refuel Zone out	6,03
41,92	0,02	 <div style="border: 1px solid black; width: 30px; height: 20px; margin: 5px auto; text-align: center;">20</div>		 Märk puudub !! Missing !!	6,01
47,93	6,01	 <div style="border: 1px solid black; width: 30px; height: 20px; margin: 5px auto; text-align: center;">21</div>		 TC 7 58.9386 N 25.2821 E <div style="border: 1px solid black; padding: 5px; width: fit-content; margin: 5px auto;"> Detour Road Book Page 79 Box 32  </div>	0,00

<div style="border: 1px solid black; padding: 5px; display: inline-block;">  0,12 </div>	
---	--












SS 7 Vahastu I / Väätša Agro 19,35 km





TC 7 Vahastu	Leg: 2 Section: 3	Average speed PAGE 74 46,74 km/h
TC 7A Service IN	Distance: 62,32 km	Time: 80 min

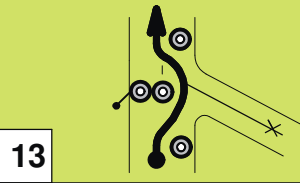
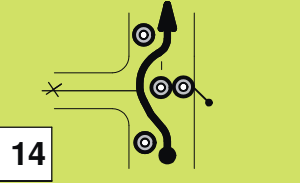
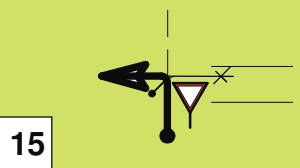


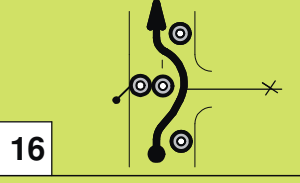
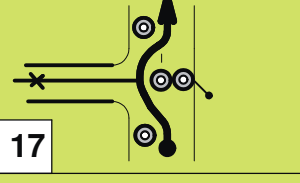
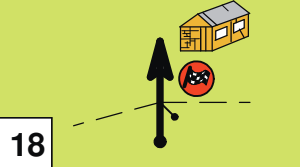

SS 7 Vahastu I / Väätsa Agro 19,35 km

Distance		AG	Information :	Distance to TC
Total	Partial			
0,00	(0,12)	1	   SS 7 START 58.9398 N 25.2821 E 	62,32
0,89	0,89	2	 	61,43
1,28	0,39	3	 Tagasi kruusale ! To Gravel !	61,04
1,69	0,41	4	 	60,63
2,52	0,83	5	 Algab asfalt ! To Asphalt !	59,80
2,65	0,13	6		59,67
↪ 0,23				

TC 7 Vahastu		Leg: 2	Average speed PAGE 75	
TC 7A Service IN		Section: 3	46,74 km/h	
		Distance: 62,32 km	Time: 80 min	
SS 7 Vahastu I / Väätsa Agro 19,35 km				
Distance		A G	Information :	Distance to TC
Total	Partial			
2,88	0,23	7 	TAGASMÄE tee 58.9506 N 25.2689 E	59,44
2,96	0,08	8 	Tagasi kruusale ! To Gravel !	59,36
4,64	1,68	9 		57,68
9,12	4,48	10 	 PAIDE 21 → 58.9796 N 25.3518 E	53,20
9,88	0,76	11 	!!! 	52,44
11,98	2,10		KOSE vald AELA	50,34
↪ 0,74	12			

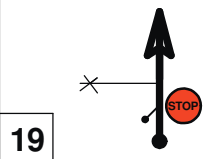


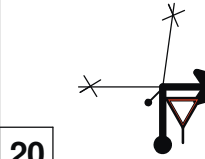

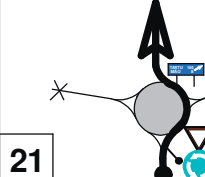


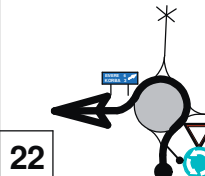


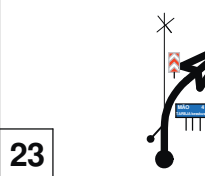

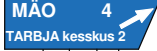



TC 7 Vahastu	Leg: 2 Section: 3	Average speed PAGE 76 46,74 km/h
TC 7A Service IN	Distance: 62,32 km	Time: 80 min

SS 7 Vahastu I / Väätsa Agro 19,35 km

Distance			A G	Information :	Distance to TC
Total	Partial				
12,72	0,74	13		ÜMBER TAKISTUSE ! AROUND THE OBSTACLES ! 59.0049 N 25.3413 E	49,60
13,91	1,19	14		ÜMBER TAKISTUSE ! AROUND THE OBSTACLES ! 59.0074 N 25.3607 E	48,41
14,07	0,16	15		  R4 59.0076 N 25.3634 E	48,25
15,94	1,87	16		ÜMBER TAKISTUSE ! AROUND THE OBSTACLES ! 59.0222 N 25.3779 E	46,38
18,03	2,09	17		ÜMBER TAKISTUSE ! AROUND THE OBSTACLES ! 59.0401 N 25.3798 E	44,29
19,35	1,32	18		 SS 7 FINISH 59.0504 N 25.3889 E	42,97
↪ 0,62					

TC 7 Vahastu	Leg: 2 Section: 3	Average speed PAGE 77 46,74 km/h
TC 7A Service IN	Distance: 62,32 km	Time: 80 min

TC 7 - TC 7A

Distance			A G	Information :	Distance to TC
Total	Partial				
19,97	0,62	19		 SS 7 STOP  59.0557 N 25.3873 E R5	42,35
23,52	3,55	20			38,80
42,08	18,56	21		 	20,24
42,36	0,28	22		 	19,96
48,41	6,05	23		 	13,91
49,45	1,04				12,87
	0,05	24			

TC 7 Vahastu	Leg: 2 Section: 3	Average speed PAGE 78 46,74 km/h
TC 7A Service IN	Distance: 62,32 km	Time: 80 min

TC 7 - TC 7A

Distance			A G	Information :	Distance to TC
Total	Partial				
49,50	0,05	25 		12,82	
49,57	0,07	26 		12,75	
51,01	1,44	27 		11,31	
51,33	0,32	28 		10,99	
51,40	0,07	29 		10,92	
54,85	3,45			7,47	
1,85	30				

TC 7 Vahastu	Leg: 2 Section: 3	Average speed PAGE 79 46,74 km/h
TC 7A Service IN	Distance: 62,32 km	Time: 80 min

TC 7 - TC 7A

Distance		A G	Information :	Distance to TC
Total	Partial			
56,70	1,85	31 	 	5,62
57,97	1,27	32 	 	4,35
58,12	0,15	33 		4,20
58,55	0,43	34 	Pärnuvälja tn./Str. 	3,77
58,66	0,11	35 	Pärnuvälja 3	3,66
58,70	0,04	36 	PESULA CAR WASH 58.87917 N 25.53446 E	3,62
0,24				

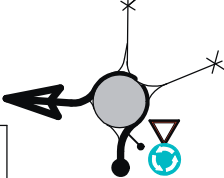

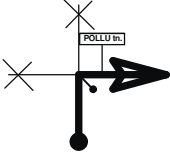

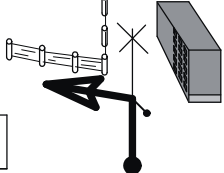


TC 7 Vahastu	Leg: 2 Section: 3	Average speed 46,74 km/h	PAGE 80
TC 7A Service IN	Distance: 62,32 km	Time: 80 min	

TC 7 - TC 7A

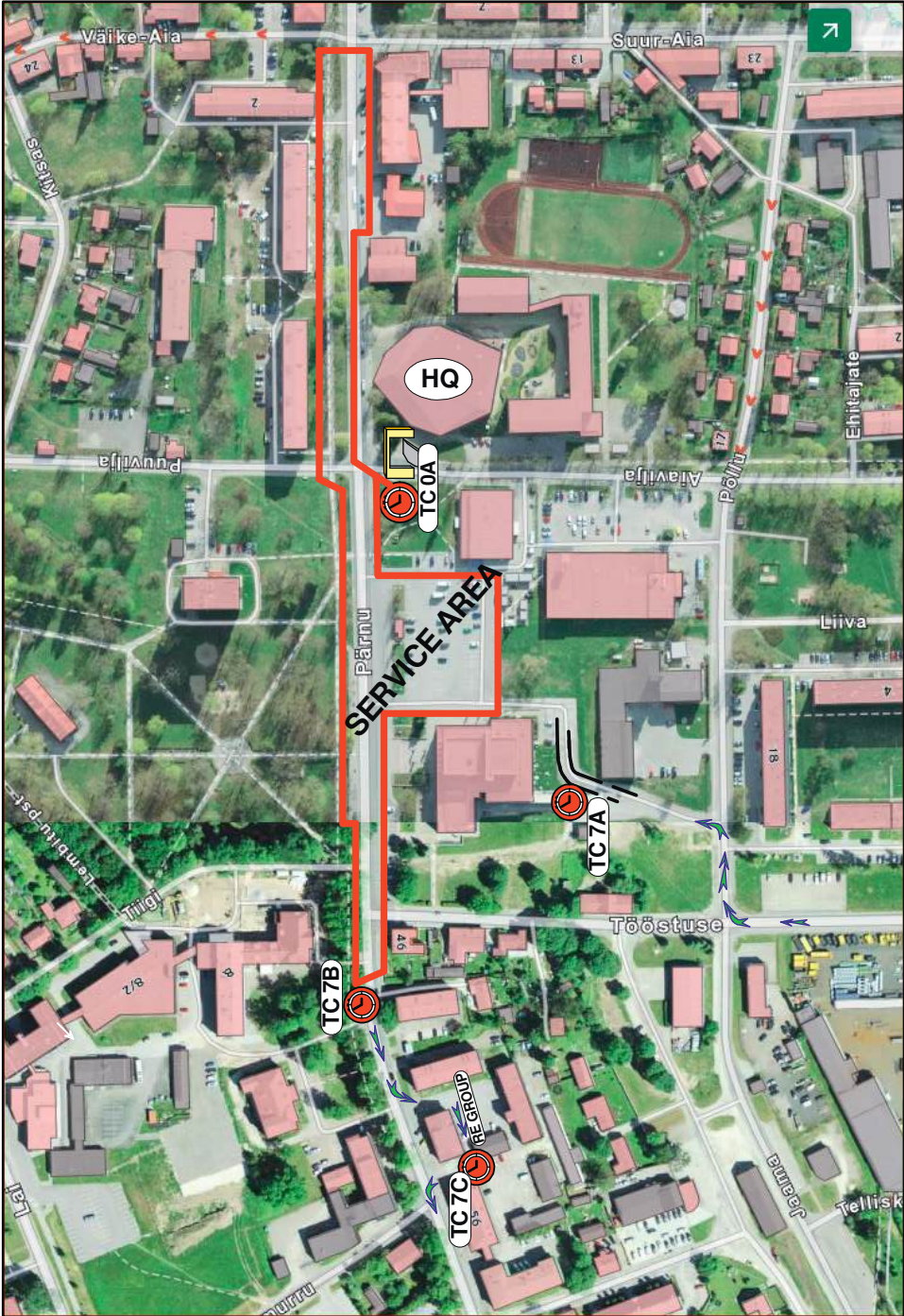
Distance		A G	Information :	Distance to TC
Total	Partial			
58,94	0,24 37			3,38
58,96	0,02 38		Pärnuvälja tn./Str. Märk puudub !! Missing !!	3,36
59,08	0,12 39		Pärnu tn./Str.	3,24
59,83	0,75 40		Raudtee tn./Str.	2,49
60,55	0,72 41			1,77
60,84	0,29			1,48
0,63	42			



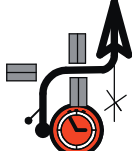

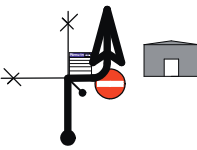



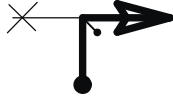



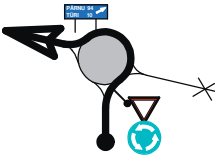


TC 7 Vahastu	Leg: 2 Section: 3	Average speed PAGE 81 46,74 km/h
TC 7A Service IN	Distance: 62,32 km	Time: 80 min

TC 7 - TC 7A

Distance		A G	Information :	Distance to TC
Total	Partial			
61,47	0,63		 Tööstuse tn./Str.	0,85
		43		
62,22	0,75		Pöllu tn/str. 	0,10
		44		
62,27	0,05			0,05
		45		
62,32	0,05		 TC 7A 58.88556 N 25.56131 E	0,00
		46		

Service D 40 min



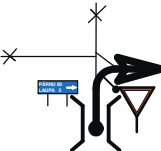





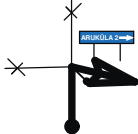







TC 7B Service Out		Leg: 2	Average speed PAGE 83	
TC 8 Põikva		Section: 4	36,24 km/h	
		Distance: 26,01 km	Time: 43 min	
TC 7B - TC 8				
Distance		A G	Information :	Distance to TC
Total	Partial			
0,00	0,00	 1	 TC 7B REGROUP IN 58.8865 N 25.5586 E	26,01
0,08	0,08	 2	 TC 7C REGROUP OUT 58.8862 N 25.5582 E	25,93
1,66	1,58	 3	  Tyre Marking  Refuel Zone in 58.8807 N 25.5325 E	24,35
1,72	0,06	 4	 Märk puudub !! Missing !! Refuel Zone out	24,29
2,12	0,40	 5		23,89
2,17	0,05	 6	 	23,84
↪ 0,45				

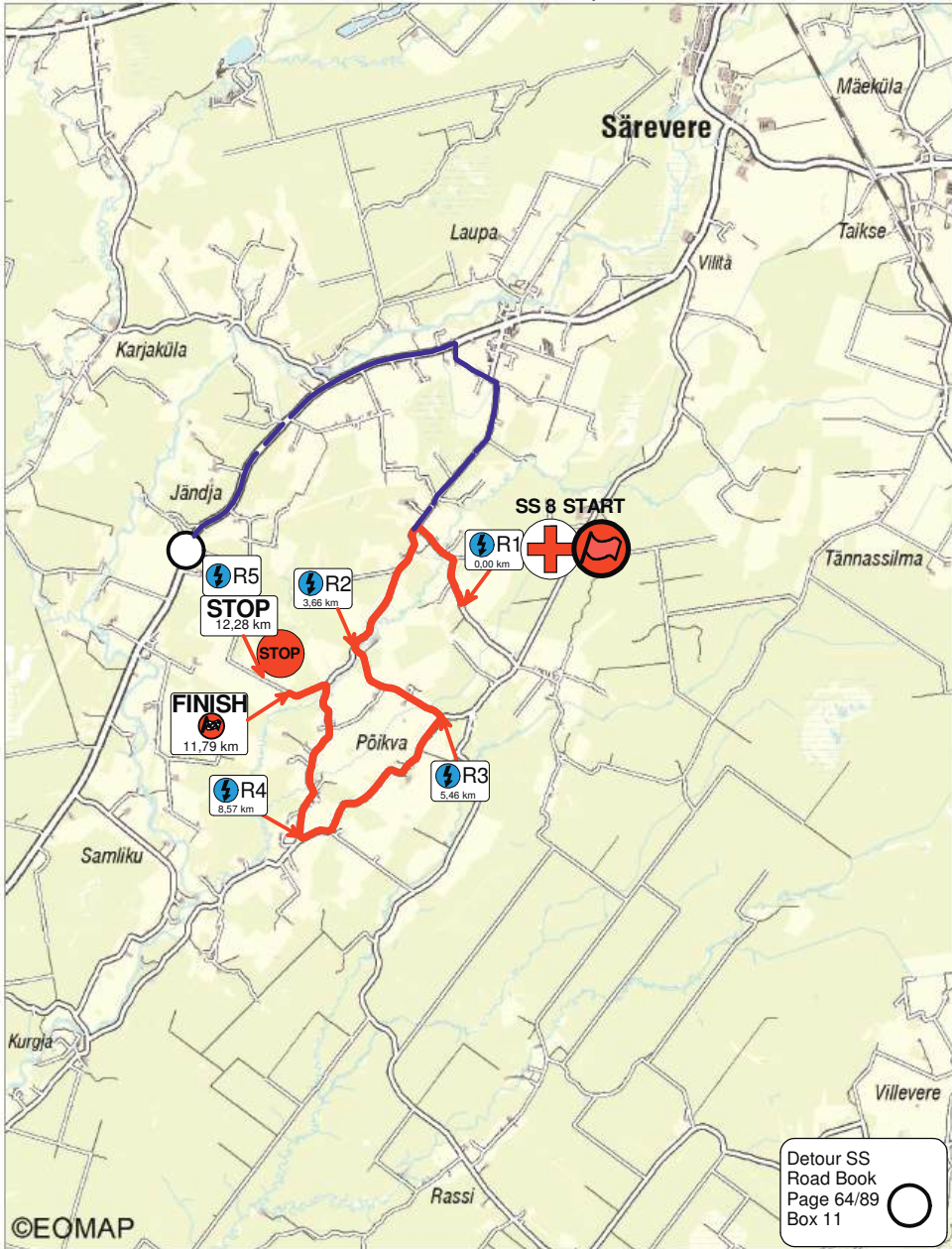
TC 7B Service Out	Leg: 2 Section: 4	Average speed PAGE 84 36,24 km/h
TC 8 Põikva	Distance: 26,01 km	Time: 43 min

TC 7B - TC 8

Distance			AG	Information :	Distance to TC
Total	Partial				
2,62	0,45	7			23,39
7,16	4,54	8			18,85
11,61	4,45	9			14,40
12,77	1,16	10			13,24
13,16	0,39	11			12,85
14,72	1,56				11,29
0,70		12			

TC 7B Service OUT		Leg: 2		Average speed PAGE 85	
TC 8 Põikva		Section: 4		36,24 km/h	
		Distance: 26,01 km		Time: 43 min	
TC 7B - TC 8					
Distance		A G	Information :	Distance to TC	
Total	Partial				
15,42	0,70	13			10,59
15,63	0,21	14			10,38
16,35	0,72	15			9,66
17,85	1,50	16			8,16
24,89	7,04	17		 Kruusale ! To Gravel !	1,12
26,01	1,12	18		 TC 8 58.72031 N 25.35788 E	0,00
 0,11	18				

SS 8 Põikva II / Tariston 11,79 km





TC 8



SS 8 START



SS 8 FINISH










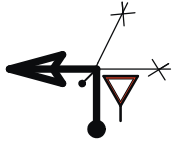


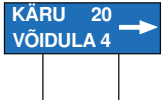




SS 8 STOP

TC 8 Põikva	Leg: 2 Section: 4	Average speed PAGE 88 42,36 km/h
TC 9 Võidula	Distance: 33,18 km	Time: 47 min





SS 8 Põikva II / Tariston 11,79 km


Distance			A G	Information :	Distance to TC
Total	Partial				
0,00	(0,11)	1			33,18
				58.7212 N SS 8 START 25.3570 E	
1,45	1,45	2			31,73
				58.7156 N R2 25.3288 E	
3,66	2,21	3			29,52
				58.7063 N R3 25.3515 E	
5,46	1,80	4			27,72
				58.6901 N R4 25.3139 E	
8,06	2,60	5			25,12
				58.6901 N R4 25.3139 E	
8,57	0,51	6			24,61
				58.6901 N R4 25.3139 E	
↪	2,55	6			

TC 8 Põikva		Leg: 2	Average speed PAGE 89		
TC 9 Võidula		Section: 4	42,36 km/h		
		Distance: 33,18 km	Time: 47 min		
SS 8 Põikva II / Tariston 11,79 km					
Distance			A G	Information :	Distance to TC
Total	Partial				
11,12	2,55	7			22,06
11,79	0,67	8		 SS 8 FINISH 58.7103 N 25.3107 E	21,39
12,28	0,49	9		 SS 8 STOP 58.7124 N 25.3034 E  R5	20,90
14,17	1,89	10			19,01
15,12	0,95	11			18,06
28,75	13,63				4,43
	3,67	12			

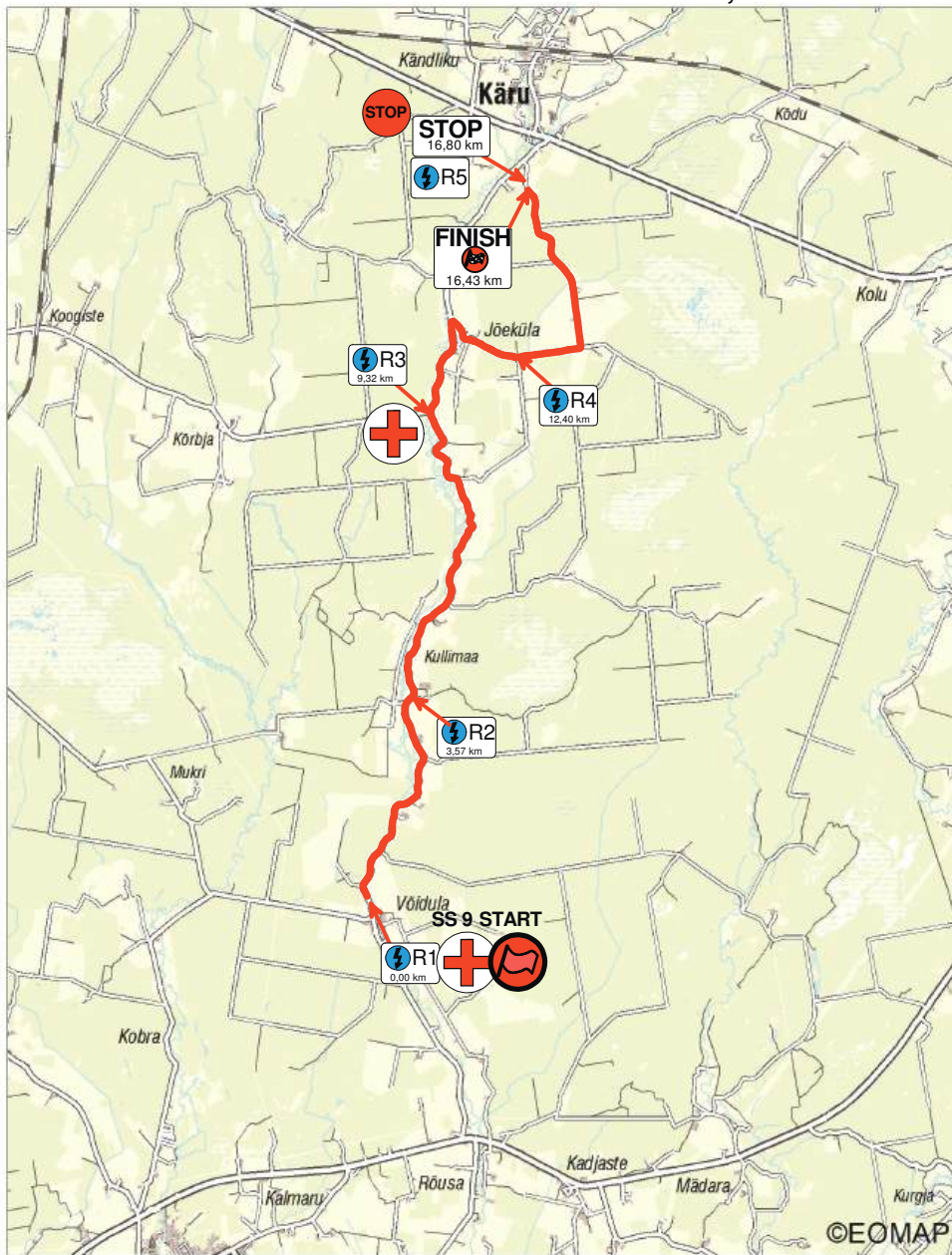
TC 8 Põikva	Leg: 2 Section: 4	Average speed PAGE 90 42,36 km/h
TC 9 Võidula	Distance: 33,18 km	Time: 47 min

TC 8 - TC 9

Distance		A G	Information :	Distance to TC
Total	Partial			
32,42	3,67			0,76
	13			
33,18	0,76		 TC 9 58.7093 N 25.0902 E	0,00
	14			

 0,16	
---	--

SS 9 Võidula II / Provan/Tankler 16,43 km





TC 9
















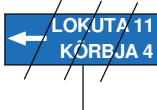

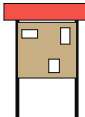
SS 9 START



SS 9 FINISH






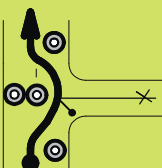







SS 9 STOP

TC 9 Võidula		Leg: 2	Average speed PAGE 93	
TC 10 Vahastu		Section: 4	44,24 km/h	
		Distance: 47,93 km	Time: 65 min	
SS 9 Võidula II / Provan/Tankler 16,43 km				
Distance		A G	Information :	Distance to TC
Total	Partial			
0,00	(0,16)	 1	   58.7105 N SS 9 START 25.0890 E	47,93
0,15	0,15	 2	 Kruusale ! To Gravel !	47,78
3,57	3,42	 3	  R2 58.7379 N 25.1022 E	44,36
9,09	5,52	 4	Algab asfalt ! To Asphalt !	38,84
9,32	0,23	 5	  R3  58.7808 N 25.1103 E	38,61
11,04	1,72	 6	Kruusale ! To Gravel ! 	36,89
↪	0,43			





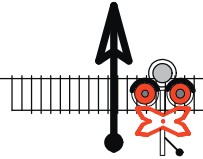


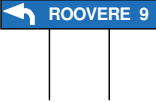




TC 9 Võidula	Leg: 2 Section: 4	Average speed PAGE 94 44,24 km/h
TC 10 Vahastu	Distance: 47,93 km	Time: 65 min

SS 9 Võidula II / Provan/Tankler 16,43 km

Distance			A G	Information :	Distance to TC
Total	Partial				
11,47	0,43	7 			36,46
12,40	0,93	8 		 R4 58.7887 N 25.1347 E	35,53
13,48	1,08	9 			34,45
14,28	0,80	10 		ÜMBER TAKISTUSE ! AROUND THE OBSTACLES ! 58.7971 N 25.1519 E	33,65
16,43	2,15	11 		 SS 9 FINISH 58.8136 N 25.1390 E	31,50
16,80	0,37			 SS 9 STOP 58.8170 N 25.1388 E  R5	31,13
↪ 0,10	12				

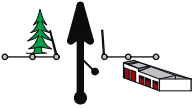





TC 9 <i>Võidula</i>	Leg: 2 Section: 4	Average speed PAGE 95 44,24 km/h
TC 10 <i>Vahastu</i>	Distance: 47,93 km	Time: 65 min

TC 9 - TC 10

Distance			A G	Information :	Distance to TC
Total	Partial				
16,90	0,10	13			31,03
17,45	0,55	14			30,48
30,07	12,62	15			17,86
31,73	1,66	16			16,20
41,72	9,99	17			6,21
41,78	0,06	18		 Refuel Zone in 58.8913 N 25.3219 E	6,15
↪ 0.12					

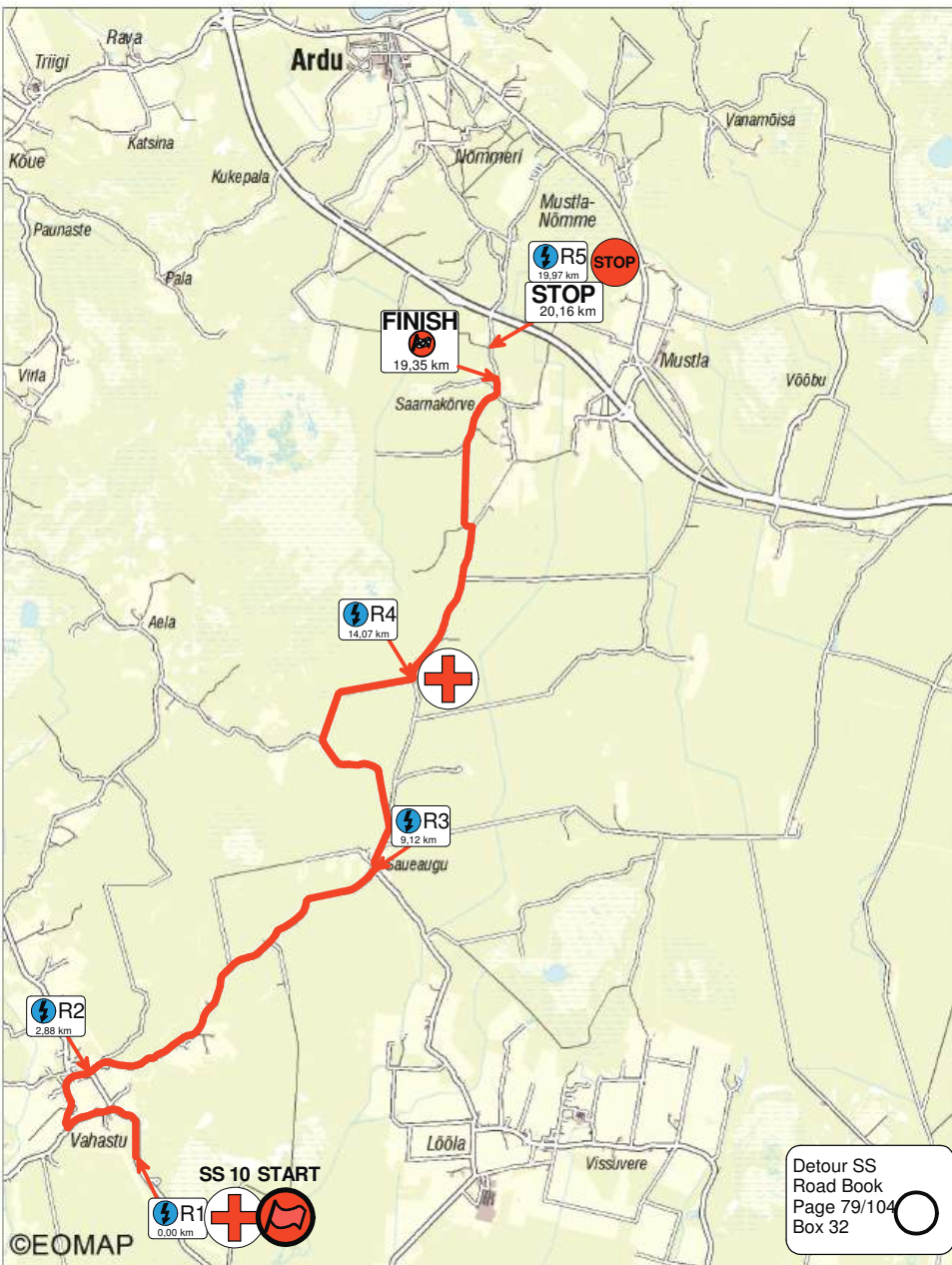
TC 9 Võidula	Leg: 2 Section: 4	Average speed PAGE 96 44,24 km/h
TC 10 Vahastu	Distance: 47,93 km	Time: 65 min

TC 9 - TC 10


Distance		A G	Information :	Distance to TC
Total	Partial			
41,90	0,12 19		Refuel Zone out	6,03
41,92	0,02 20		 Märk puudub !! Missing !!	6,01
47,93	6,01 21		 TC 10 58.9386 N 25.2821 E <div style="border: 1px solid black; border-radius: 10px; padding: 5px; display: inline-block; margin-top: 5px;">Detour Road Book Page 104 Box 32 </div>	0,00

	0,12		
--	------	--	--

SS 10 Vahastu II / Combimill 19,35 km
















Detour SS
Road Book
Page 79/104
Box 32

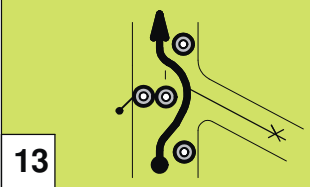
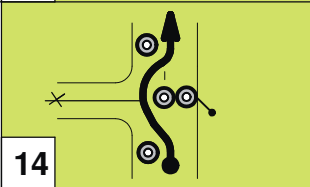
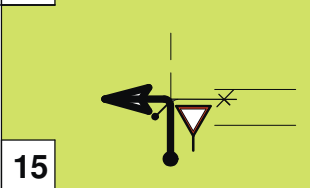


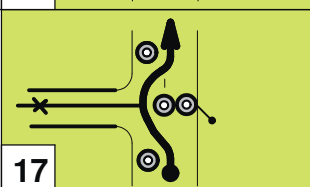





TC 10 Vahastu		Leg: 2	Average speed PAGE 99	
TC 10A Holding Area		Section: 4	46,74 km/h	
		Distance: 62,32 km	Time: 80 min	
SS 10 Vahastu II / Combimill 19,35 km				
Distance			Information :	Distance to TC
Total	Partial			
0,00	(0,12)	 1	 SS 10 START 58.9398 N 25.2821 E	62,32
0,89	0,89	 2		61,43
1,28	0,39	 3	Tagasi kruusale ! To Gravel !	61,04
1,69	0,41	 4		60,63
2,52	0,83	 5	Algab asfalt ! To Asphalt !	59,80
2,65	0,13	 6		59,67
↪ 0,23				

TC 10 Vahastu	Leg: 2 Section: 4	Average speed PAGE 100 46,74 km/h
TC 10A Holding Area	Distance: 62,32 km	Time: 80 min

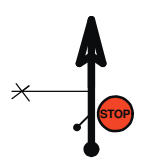

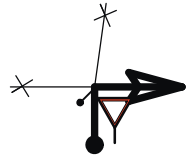

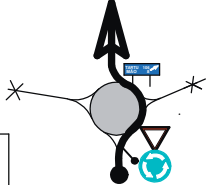


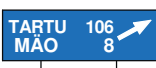
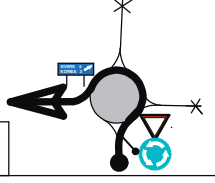









SS 10 Vahastu II / Combimill 19,35 km

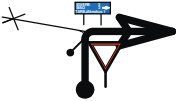


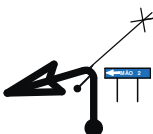






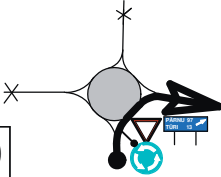



Distance		AG	Information :	Distance to TC
Total	Partial			
2,88	0,23	7	 TAGASMÄE tee  R2 58.9506 N 25.2689 E	59,44
2,96	0,08	8	 Tagasi kruusale ! To Gravel !	59,36
4,64	1,68	9	 	57,68
9,12	4,48	10	  PAIDE 21   R3  58.9796 N 25.3518 E	53,20
9,88	0,76	11	 !!! 	52,44
11,98	2,10		 KOSE vald AELA	50,34
↪ 0,74	12			

TC 10 Vahastu		Leg: 2	Average speed PAGE 101	
TC 10A Holding Area		Section: 4	46,74 km/h	
		Distance: 62,32 km	Time: 80 min	
SS 10 Vahastu II / Combimill 19,35 km				
Distance		A G	Information :	Distance to TC
Total	Partial			
12,72	0,74		ÜMBER TAKISTUSE ! AROUND THE OBSTACLES ! 59.0049 N 25.3413 E	49,60
13,91	1,19		ÜMBER TAKISTUSE ! AROUND THE OBSTACLES ! 59.0074 N 25.3607 E	48,41
14,07	0,16		 59.0076 N 25.3634 E	48,25
15,94	1,87		ÜMBER TAKISTUSE ! AROUND THE OBSTACLES ! 59.0222 N 25.3779 E	46,38
18,03	2,09		ÜMBER TAKISTUSE ! AROUND THE OBSTACLES ! 59.0401 N 25.3798 E	44,29
19,35	1,32		 SS 10 FINISH 59.0504 N 25.3889 E	42,97
↪	0,62			

TC 10 Vahastu	Leg: 2 Section: 4	Average speed PAGE 102 46,74 km/h
TC 10A Holding Area	Distance: 62,32 km	Time: 80 min

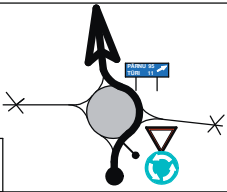

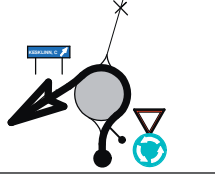





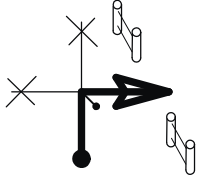

TC 10 - TC 10 A

Distance			A G	Information :	Distance to TC
Total	Partial				
19,97	0,62	19		STOP SS 10 STOP  59.0557 N 25.3873 E R5	42,35
23,52	3,55	20			38,80
42,08	18,56	21		  	20,24
42,36	0,28	22		  	19,96
48,41	6,05	23		 	13,91
49,45	1,04				12,87
 0,05	24				

TC 10 Vahastu		Leg: 2	Average speed PAGE 103	
TC 10A Holding Area		Distance: 62,32 km	Time: 80 min	
TC 10 - TC 10 A				
Distance		A G	Information :	Distance to TC
Total	Partial			
49,50	0,05	25	   12,82	
49,57	0,07	26	  12,75	
51,01	1,44	27	  11,31	
51,33	0,32	28	  10,99	
51,40	0,07	29	 10,92	
54,85	3,45	30	   7,47	
 1,85				

TC 10 Vahastu	Leg: 2 Section: 4	Average speed PAGE 104 46,74 km/h
TC 10A Holding Area	Distance: 62,32 km	Time: 80 min

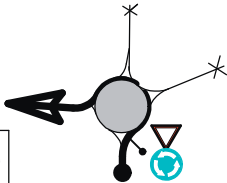

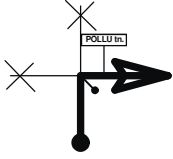

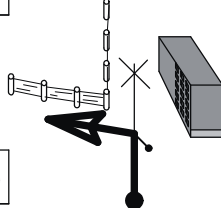


TC 10 - TC 10 A

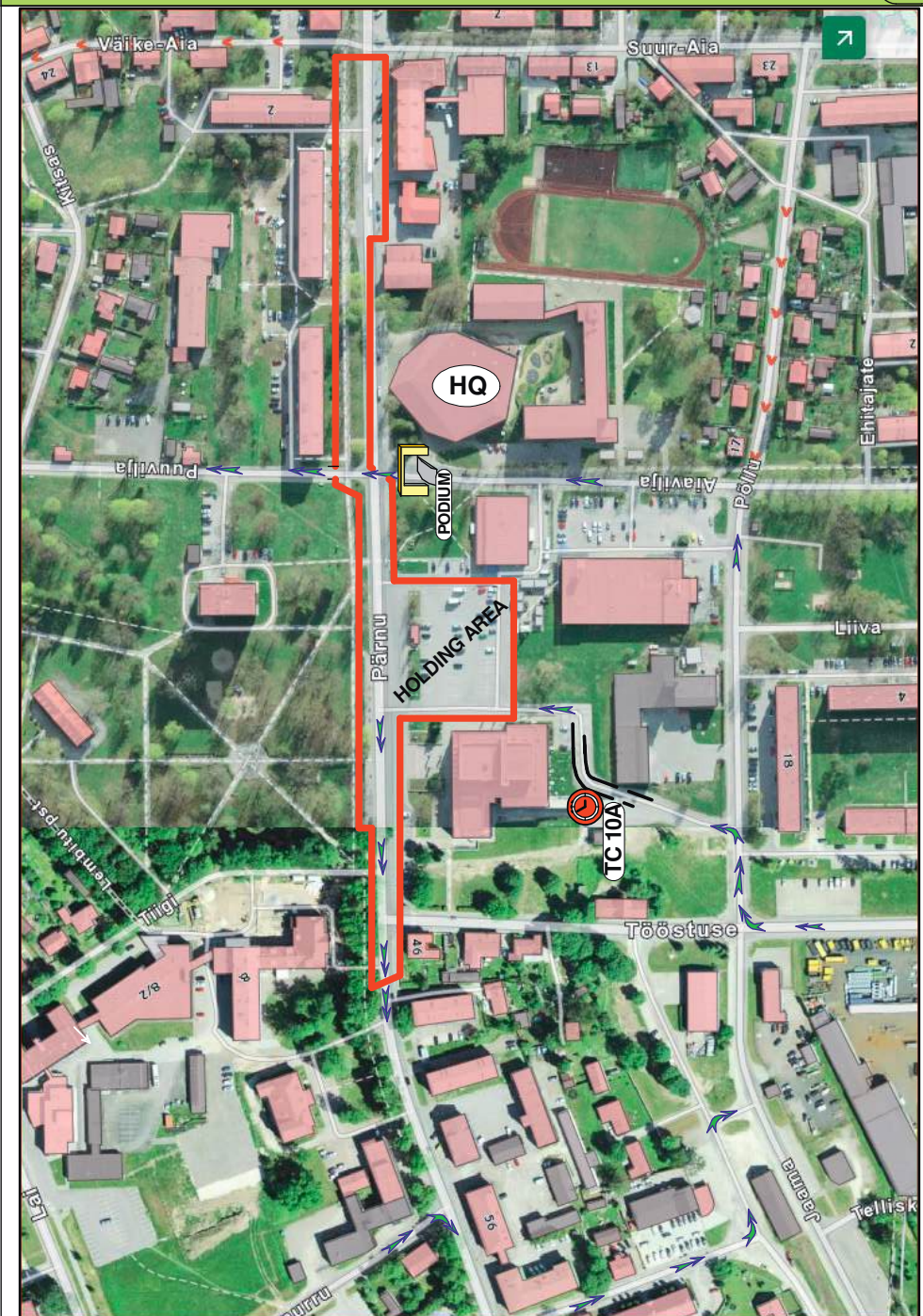
Distance			A G	Information :	Distance to TC
Total	Partial				
56,70	1,85	31			5,62
57,97	1,27	32			4,35
58,12	0,15	33			4,20
58,55	0,43	34		Pärnuvälja tn./Str. 	3,77
58,66	0,11	35		Pärnuvälja 3	3,66
58,70	0,04	36		PESULA CAR WASH 58.87917 N 25.53446 E	3,62
↪	0,24	36			

TC 10 Vahastu		Leg: 2	Average speed PAGE 105	
TC 10A Holding Area		Section: 4	46,74 km/h	
		Distance: 62,32 km	Time: 80 min	
TC 10 - TC 10 A				
Distance		A/G	Information :	Distance to TC
Total	Partial			
58,94	0,24	37		3,38
58,96	0,02	38		3,36
59,08	0,12	39		3,24
59,83	0,75	40		2,49
60,55	0,72	41		1,77
60,84	0,29	42		1,48
0,63				

TC 10 Vahastu	Leg: 2 Section: 4	Average speed PAGE 106 46,74 km/h
TC 10A Holding Area	Distance: 62,32 km	Time: 80 min

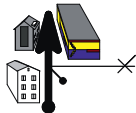
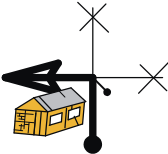
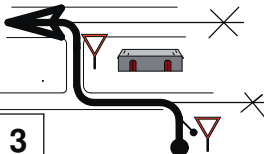

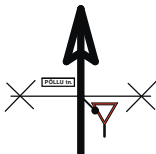




TC 10 - TC 10 A







Distance			A G	Information :	Distance to TC
Total	Partial				
61,47	0,63	 43		Tööstuse tn./Str.	0,85
62,22	0,75	 44	Pöllu tn/str.		0,10
62,27	0,05	 45			0,05
62,32	0,05	 46		TC 10A	0,00
				58.88556 N 25.56131 E	



TC 10A Holding Area	Leg: 2 Section: 4	Average speed PAGE 108 >2,84 km/h
TC 11 Parc Ferme IN	Distance: 2,84 km	Time: 60 min



TC 10A - TC 11

Distance		AG	Information :	Distance to TC
Total	Partial			
0,00	0,00	 <div style="border: 1px solid black; width: 20px; height: 20px; margin: 5px auto; text-align: center; line-height: 20px;">1</div>	Holding Area OUT 58.8865 N 25.5586 E	2,84
0,13	0,13	 <div style="border: 1px solid black; width: 20px; height: 20px; margin: 5px auto; text-align: center; line-height: 20px;">2</div>	Telliskivi tn/str.	2,71
0,27	0,14	 <div style="border: 1px solid black; width: 20px; height: 20px; margin: 5px auto; text-align: center; line-height: 20px;">3</div>	Jaama tn/str. 	2,57
0,45	0,18	 <div style="border: 1px solid black; width: 20px; height: 20px; margin: 5px auto; text-align: center; line-height: 20px;">4</div>	<div style="border: 1px solid black; padding: 2px; display: inline-block;">PÕLLU tn.</div> Põllu tn/str. 	2,39
0,67	0,22	 <div style="border: 1px solid black; width: 20px; height: 20px; margin: 5px auto; text-align: center; line-height: 20px;">5</div>	Aiavilja tn/str. 	2,17
0,80	0,13	 <div style="border: 1px solid black; width: 20px; height: 20px; margin: 5px auto; text-align: center; line-height: 20px;">6</div>	Finish Podium 58.8863 N 25.5642 E	2,04
↪ 0,02				

TC 10A Holding Area		Leg: 2		Average speed PAGE	
		Section: 4		>2,84 km/h 109	
TC 11 Parc Ferme IN			Distance: 2,84 km		Time: 60 min
TC 10A - TC 11					
Distance		A G	Information :	Distance to TC	
Total	Partial				
0,82	0,02	7	 PUUVILJA tn. Puuvilja tn/str.	2,02	
1,16	0,34	8	 Lai tn/str.	1,68	
1,71	0,55	9	 Kivimurru tn/str.	1,13	
1,90	0,19	10	 Pärnu tn/str.	0,94	
2,46	0,56	11	 Ruubassaare tee tn/str.	0,38	
2,79	0,33			0,05	
	0,05	12			

TC 10A Holding Area	Leg: 2 Section: 4	Average speed <small>PAGE</small> >2,84 km/h 110
TC 11 Parc Ferme IN	Distance: 2,84 km	Time: 60 min

TC 10A - TC 11

Distance		AG	Information :	Distance to TC
Total	Partial			
2,84	0,05		 TC 11 "Truckmaint" Parc Ferme IN	0,00
	13		58.882217 N 25.551148 E	

AKP/LK
TC/SS

VÕISTLEJA
COMPETITOR

Märgitud aeg

Küsitud aeg

AKP
TC

LK/START
SS/START

LK/FINISH
SS/FINISH

Allkiri
Signature.....

AKP/LK
TC/SS

VÕISTLEJA
COMPETITOR

Märgitud aeg

Küsitud aeg

AKP
TC

LK/START
SS/START

LK/FINISH
SS/FINISH

Allkiri
Signature.....

AKP/LK
TC/SS

VÕISTLEJA
COMPETITOR

Märgitud aeg

Küsitud aeg

AKP
TC

LK/START
SS/START

LK/FINISH
SS/FINISH

Allkiri
Signature.....

AKP/LK
TC/SS

VÕISTLEJA
COMPETITOR

Märgitud aeg

Küsitud aeg

AKP
TC

LK/START
SS/START

LK/FINISH
SS/FINISH

Allkiri
Signature.....

TEADE KATKESTAMISEST / RETIREMENT FORM

VÕISTLEJA NR
COMPETITOR NR

ATTENTION !If you retire from the rally, please inform the Rally HQ immediately by phone +372 56600089. If the crew does not wish to restart, this form must be filled and lodged with the Organiser as soon as possible.

TÄHELEPANU ! Katkestamisel teavitage kohe Võistluskeskust telefonil +372 6600089. Kui meeskond ei jätka rallit, tuleb katkestamisteade edastada korraldajale esimesel võimalusel.

DRIVERS
SÕITJAD

PHONE NR
TELEFONI NR

LOCATION OF RETIREMENT
KATKESTAMISE ASUKOHT

REASON OF RETIREMENT
KATKESTAMISE PÕHJUS

SIGNATURE
ALLKIRI

DATE AND PLACE
AEG JA KOHT

RECEIVED BY ORGANISER
KORRALDAJALE ANTUD

Signature of an Official place and time
Ametniku allkiri, koht ja aeg

HUMMUS BY PMT



JÄRVA
VALD



SPORT SÜDAMES



TÜRI VALD

 **Topauto**

PAIDE RALLY AMETLIK AUTOPARTNER



Järva

